



# CONTRA COSTA COMMUNITY COLLEGE DISTRICT

Facilities Master Planning

SEPTEMBER 15, 2023

---

steinberg  
hart

# AGENDA

- 01** Process + Planning Foundation
- 02** Context Setting
- 03** Physical Analysis
- 04** Engagement
- 05** Next Steps



# INTRODUCTIONS

Meet the Team



**Rob**

Principal in Charge



**Nicole**

Senior Planner



**Benedetta**

Senior Planner



**Jessa**

Planner



**Jordan**

Designer

# PROCESS

---

01

# OUR TASK




UNDERSTAND THE **WHY**, NOT JUST THE WHAT



TRANSLATE THE STRATEGIC & EDUCATIONAL PLANS INTO A **PHYSICAL PLAN**



**SUPPORT** THE CAMPUS'S EVER-CHANGING NEEDS



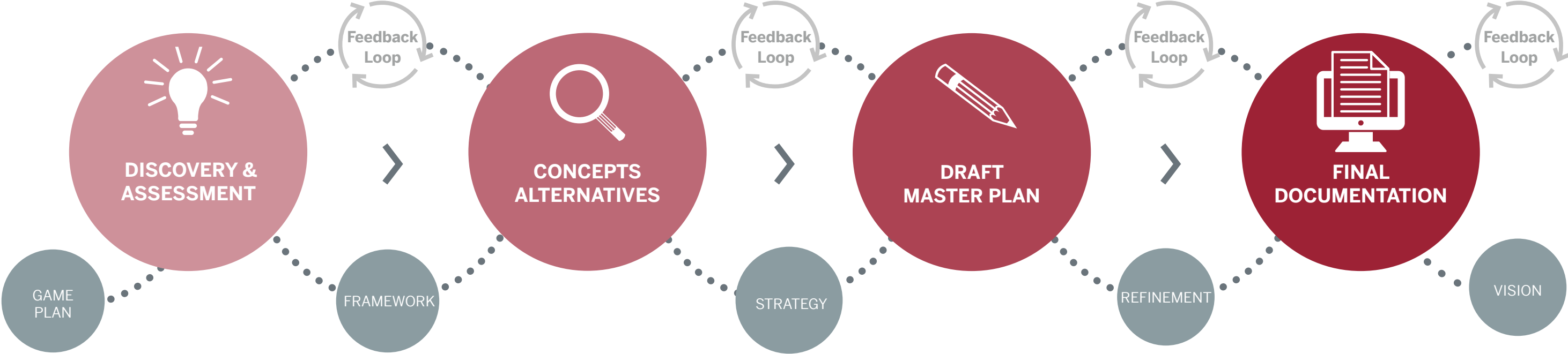
ESTABLISH A **FRAMEWORK** FOR IMPLEMENTATION THAT SUPPORTS DAY-TO-DAY DECISIONS



**MAXIMIZE** STATE FUNDING

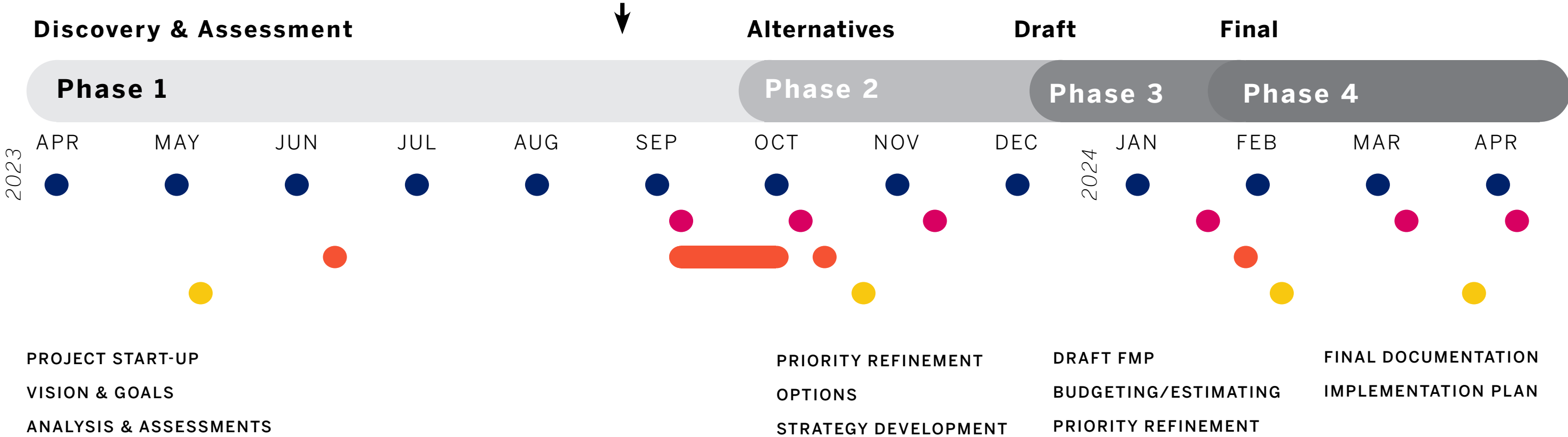
# PROCESS

Four Phase Process



# PROCESS

Timeline



PROJECT START-UP  
VISION & GOALS  
ANALYSIS & ASSESSMENTS

PRIORITY REFINEMENT  
OPTIONS  
STRATEGY DEVELOPMENT

DRAFT FMP  
BUDGETING/ESTIMATING  
PRIORITY REFINEMENT

FINAL DOCUMENTATION  
IMPLEMENTATION PLAN

## ENGAGEMENT

- DISTRICT LEADERSHIP
- STEERING COMMITTEE (CORE)
- INVOLVED
- COLLEGE COMMUNITY (INFORMED)

# PROCESS

Stakeholder Groups

## CORE


- Steering Committee
- President’s Cabinet
- District Leadership

## INVOLVED

- Presidents Council
- Academic Senate
- Classified Senate
- Associated Students

## INFORMED

- Campus Community
- External Community
- Other Additional Stakeholder Groups





# PROCESS

## Stakeholder Groups

Who we've heard from so far:

- Student Services
- General Education Committee
- President's Cabinet
- IT
- Curriculum
- Police Services
- Math and Sciences
- Planning Committee
- Building and Grounds
- Library
- LMCAS

	Stakeholder	Schedules Proposed	Confirmed Schedule
Senate	Academic Senate	Sept 11, October 16, Nov 27	rescheduled to October
	Classified Senate	Sept 11, October 16, Nov 27	rescheduled to October
	LMCAS	9/11 1-3pm	
Committee	Career Technical Education	9/12 1-2pm	
	Equal Employment Opportunity (EEO)	9/12 3:30-4:30pm	
	Teaching and Learning	9/12 2-3:30pm	[9/8] No Response
	Shared Governance Council	9/13 or 9/27	
	Distance Education	10/2 2:30-3pm	
	Institutional Development for Equity & Access (IDE)	9/21 2-3:50pm	reschedule to 10/19 (2:30-3:00)
	Safety & Security		21-Sep reschedule to 10/19 (3:30-4:00)
	Strategic Enrollment Management		9/5 or 9/19 9/19 between 3:30-5:00 pm (3:45-
	Sustainability		9/20 1:30-3pm to be Rescheduled
	Technology Advisory Group (TAG)	9/26 2-3pm	
	Professional Development (PDAC)	9/28 1:00-4:00	schedule mismatch
	Planning		7-Sep 9/7 2:30-3:00pm
	Curriculum	September 6th & 20th	9/6 3:30-4:30 pm
	General Education	August 23rd	
Other Groups	Presidents Council	August 30th	August 30th 10:30 - 2:00 pm
	Campus Signage - Marketing & Media Design	9/26 10:00-11:00	
	KAC & Gym (Athletics)		
	Basic Needs Center		9/18 10:00-10:30
	Brentwood Center		
	Counseling		
	Learning Communities		
	Nursing		9/19 1:00-1:30
	Performing Arts Center / Music		
	Tutoring		
	Veterans		
	PIE		
	Career Technical Education		
	Student Union		9/12 10:00-10:30
	College Complex - Instructional	April 9/13 11-12 ok	9/13 11:00-11:30
	College complex - Operational	Bob - anytime	9/13 10:00-10:30
Child Development Center		9/14 11:00-11:30	
SSLT			
Student Services (as a division)	August 16th 3:00pm	August 16th 4:00 - 5:00 pm	

# PROCESS


Planning Foundation



**DISTRICT  
STRATEGIC  
DIRECTIONS  
2020-2025**



**2035 DISTRICT-  
WIDE UPDATED  
SUSTAINABILITY  
GOALS**



**LMC VISION  
AND MISSION**



**LMC  
TECHNOLOGY  
MASTER PLAN  
2022-2028**



**LMC  
EDUCATIONAL  
PLAN | GOALS**

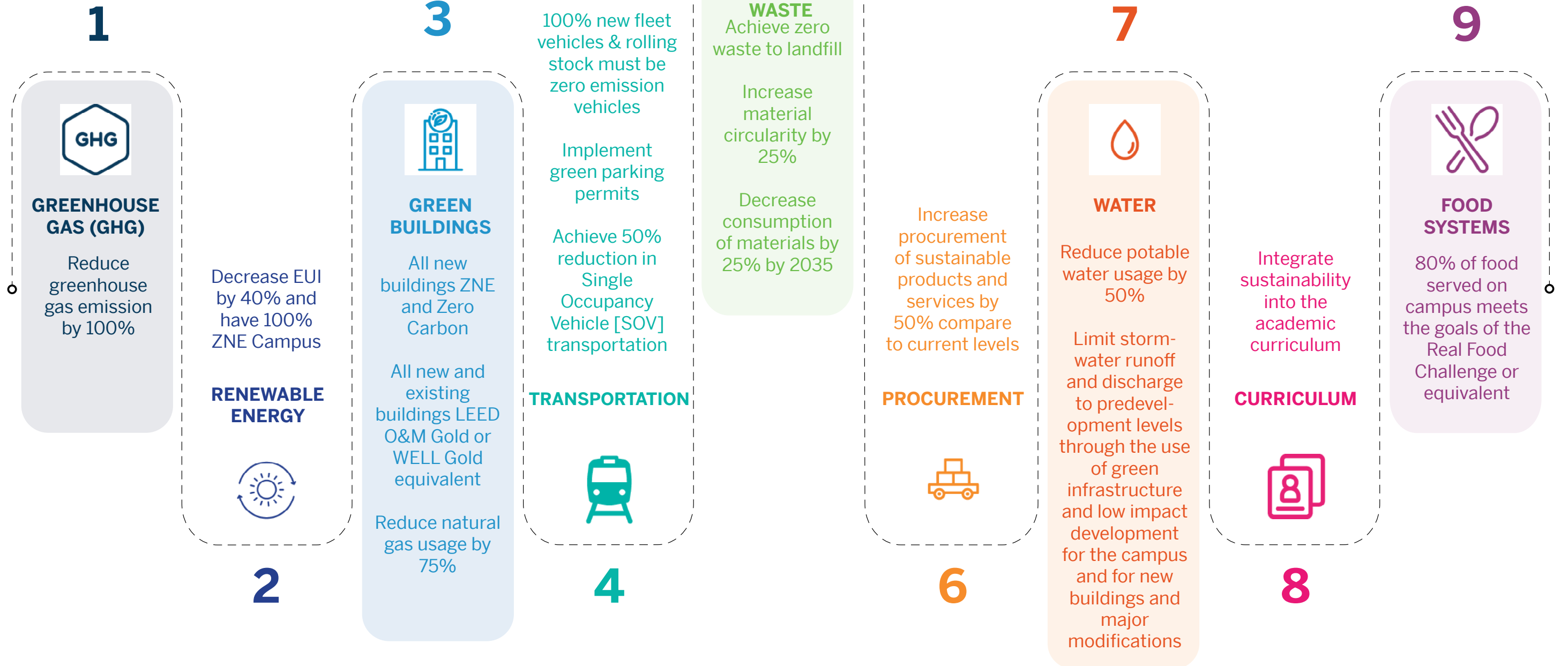
# PLANNING FOUNDATION

District Strategic Directions 2020-2025

1. IMPROVE **STUDENT LEARNING** AND COMPLETION ACROSS DISTRICT COLLEGES
2. DECREASE **EQUITY GAPS** FOR ALL STUDENTS
3. ADVANCE EXISTING **COMMUNITY PARTNERSHIPS** AND CREATE NEW EDUCATIONAL COLLABORATIONS TO **STRENGTHEN STUDENT PATHWAYS**
4. CULTIVATE A CULTURE OF **ENGAGEMENT** THROUGHOUT THE DISTRICT
5. RESPONSIBLY, EFFECTIVELY, AND SUSTAINABLY **STEWARD DISTRICT RESOURCES**

# PLANNING FOUNDATION

2035 Districtwide Updated Sustainability Goals



# PLANNING FOUNDATION

LMC Vision and Mission

## Our Mission

Los Medanos College provides our community with equitable access to educational opportunities and support services that empower students to achieve their academic and career goals in a diverse and inclusive learning environment.

## Our Vision

Los Medanos College will be a leader in providing innovative, dynamic, and equitable educational experiences, support services, and career opportunities that empower students and transform our community.

# PLANNING FOUNDATION

## Technology Master Plan 2022-2028

### **GOAL 1: STUDENT NEEDS & EQUITY**

#### **Utilize technology to improve equitable access and support student success**

##### **1.1. Ensure equity and inclusivity are incorporated in the implementation of technology for students**

- 1.2. Provide seamless and integrated student services that support online learning
- 1.3. Provide a dedicated student IT help desk, with in-person and virtual help options
- 1.4. Use technology to improve student support tools such as orientation, self-check material, and resource access

##### **1.5. Utilize technology to improve student access and success by increasing flexibility, collaboration, and available resources in a streamlined solution**

- 1.6. Develop and implement a refined printing solution for students

### **GOAL 2: IT INFRASTRUCTURE & SUPPORT**

#### **Implement ongoing improvements to IT infrastructure, security, and support services in an equitable and sustainable method**

##### **2.1. Ensure that equity and inclusivity are incorporated in the implementation of technology for all faculty, classified professionals, managers, and IT professionals**

- 2.2. Develop and implement a Total Cost of Ownership (TCO) process for all technology investments
- 2.3. Implement a Technology refresh plan that identifies ongoing investments
- 2.4. Develop and maintain a system for standards and records for technology-related hardware and software used across the college
- 2.5. Implement a centralized and accessible knowledgebase of college technology
- 2.6. Develop and improve college information and technology infrastructure to provide secure, efficient, and recoverable computing systems
- 2.7. Implement improvements to the IT Service Desk to support the growing needs of the college community

##### **2.8. Improve and expand Wi-Fi access to support the growing number of devices accessing the college network**

- 2.9. Improve support for specialized software and hardware across the college's instructional, student support, and operational departments

### **GOAL 3: TECHNOLOGY SUPPORT & RESOURCES**

#### **Enhance technology to improve security, support and resources for Instructional and Student Services**

- 3.1. Develop and implement a centralized online academy to improve instructor training, resources, and student online GE completion

##### **3.2. Improve technology infrastructure to provide secure, scalable, sustainable, and equitable access to technology**

- 3.3. Develop and implement integrated approach to streamline software, licensing, and support resources across the entire college
- 3.4. Develop and implement a technology review process for new technologies

### **GOAL 4: TECHNOLOGY TRAINING & PROFESSIONAL DEVELOPMENT**

#### **Improve professional development for technology implementation**

- 4.1. Develop a centralized training portal for all faculty, classified professionals, managers, and for IT professionals to improve the implementation of new technology
- 4.2. Improve training and support for technology tools used by students, faculty, classified professionals, managers, and IT professionals
- 4.3. Continue to implement technology training designed to enhance skills and data-informed decision-making that improves the LMC educational experience including instructional delivery, administrative processes, and communication strategies
- 4.4. Improve the methods and frequency of technology training

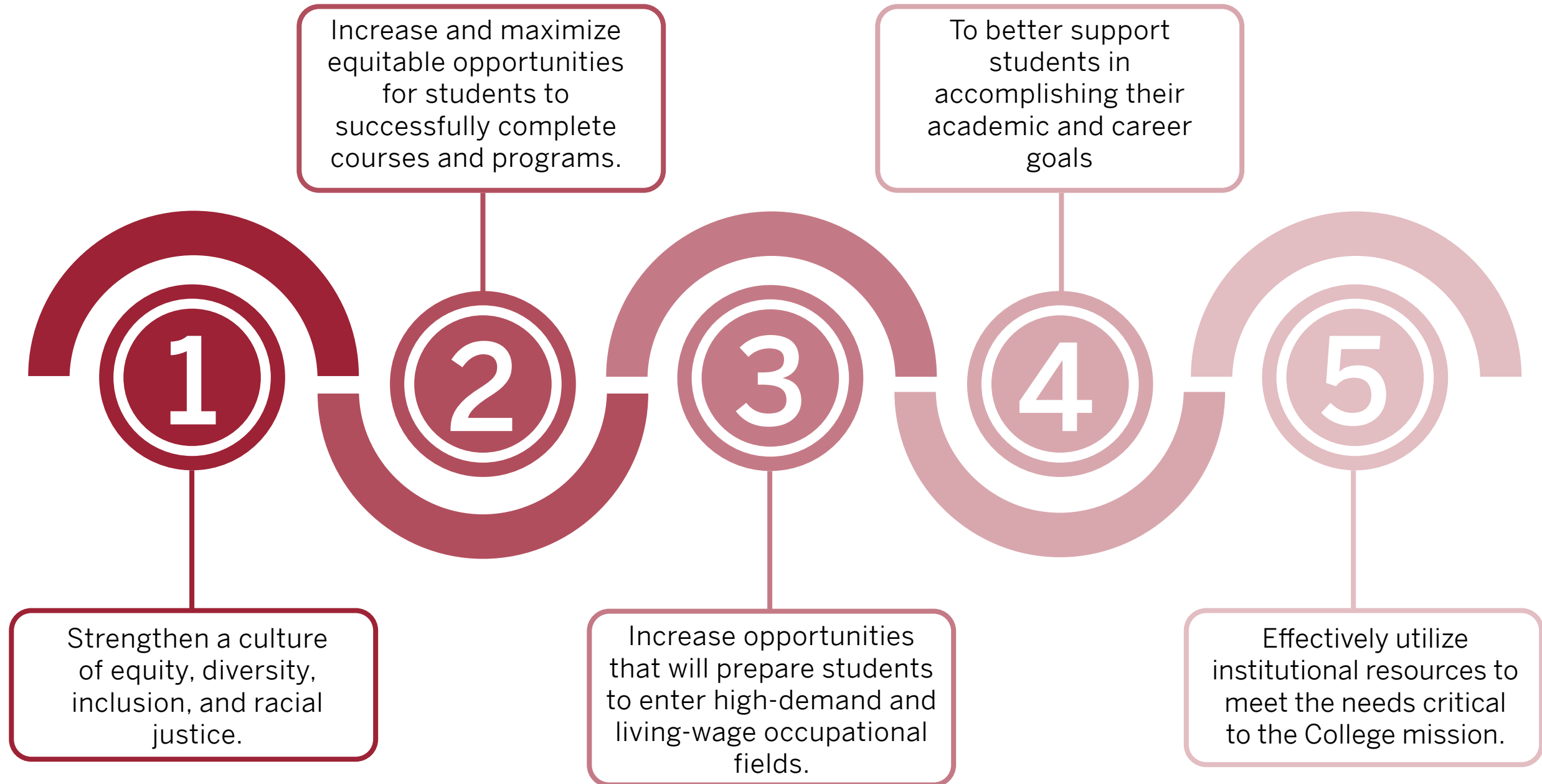
### **GOAL 5: DIGITAL COMMUNICATIONS**

#### **Develop and improve the digital communication infrastructure**

- 5.1. Improve and maintain college website as a communication tool and information resource
- 5.2. Develop and implement unified communication infrastructure utilizing existing and emerging technologies
- 5.3. Implement an improved communication infrastructure across media channels and emerging technologies to enhance time-sensitive communication
- 5.4. Enhance Technology Infrastructure to support Institutional Safety efforts and support emergency preparedness and communications

# PLANNING FOUNDATION

LMC Educational Plan | Goals



*\*Source: LMC Educational Master Plan | 2020-2025*

# CONTEXT SETTING

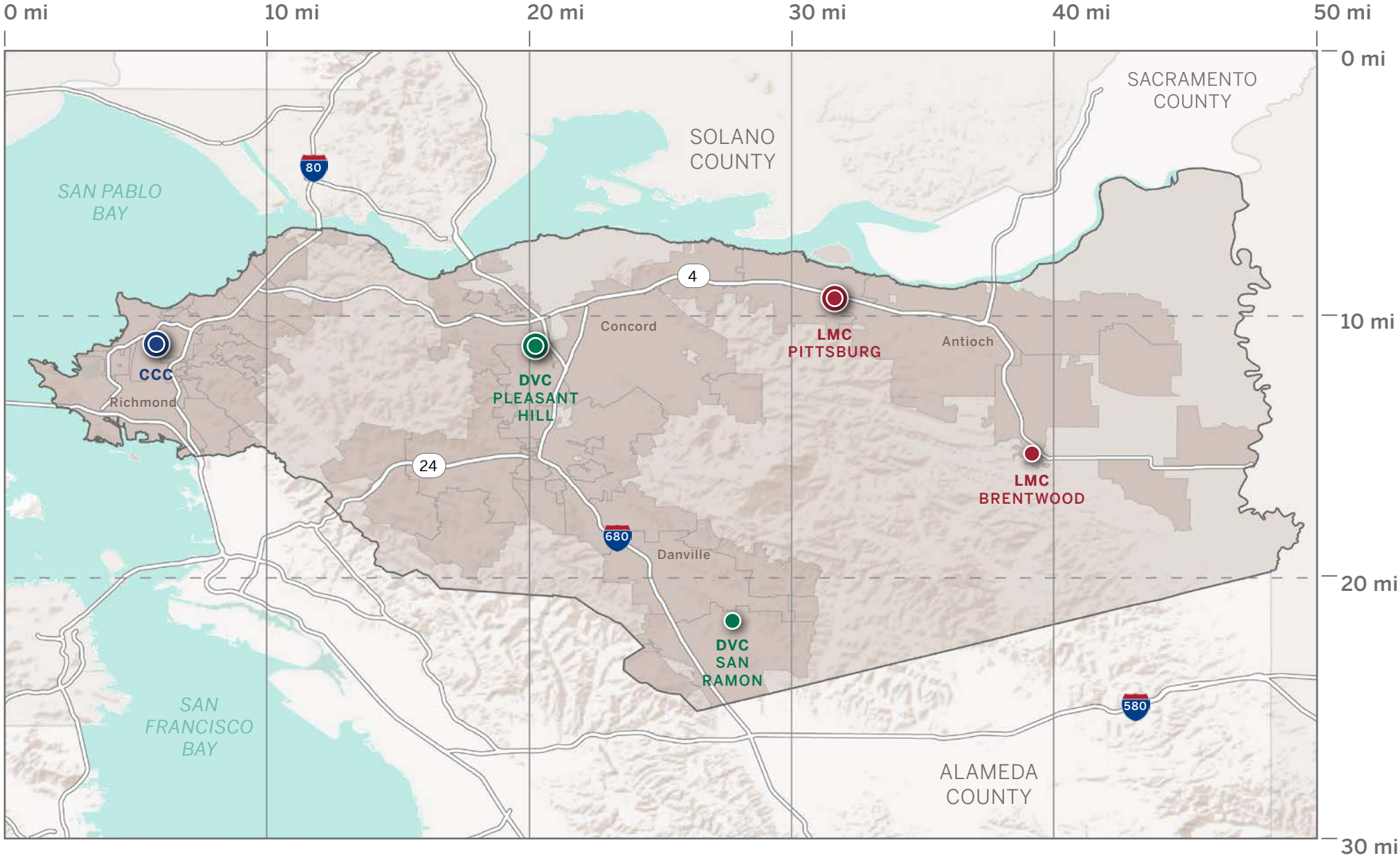
---

03



# REGIONAL CONTEXT

## County Map



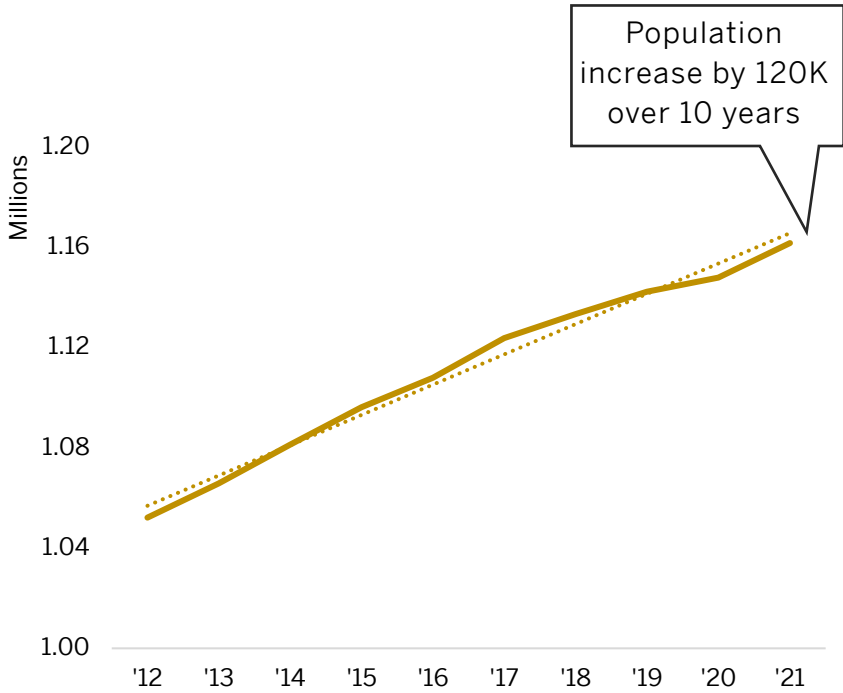
### LEGEND

- Contra Costa County
- City Limits
- Contra Costa College
- Diablo Valley College
- Los Medanos College

Source: ESRI, USGS, NOAA

# REGIONAL CONTEXT

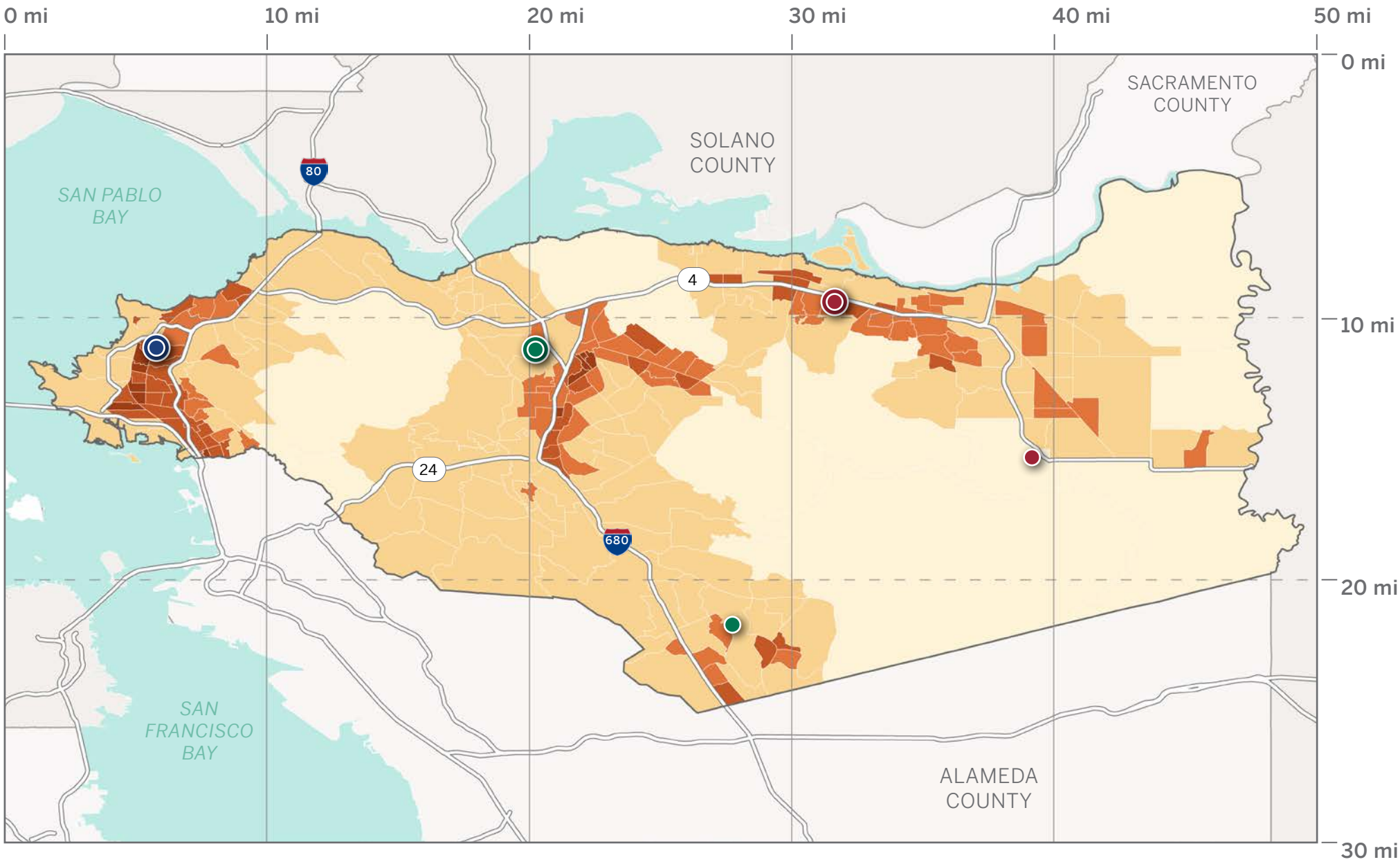
## Population



## LEGEND

Population Density (per sq mi)

- < 500
- 500-5,000
- 5,000-7,000
- 7,000-15,000
- > 15,000



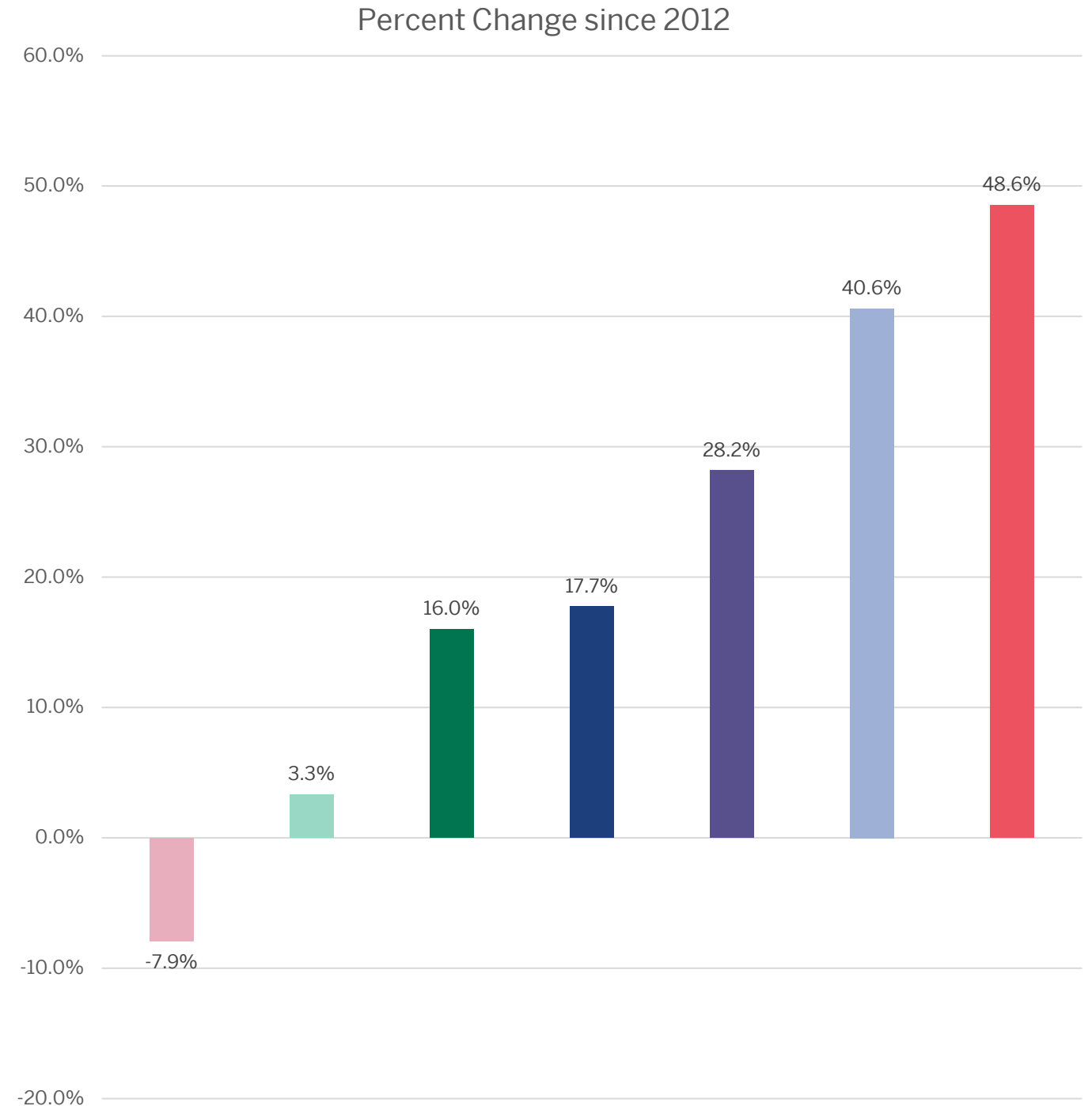
Source: U.S. Census Bureau, American Community Survey 2020 (5-Year Estimates)

# REGIONAL CONTEXT

## Race & Ethnicity

- Contra Costa County's population has diversified over the past decade, with significant increases in the number of Asian, Hispanic/Latinx, and multiracial residents.

Race/Ethnicity	Population (2012)	Population (2022)	% Total Pop (2022)
White	501,893	462,252	40%
Black or African-American	94,472	97,612	8%
Native Hawaiian or Pacific Islander	4,631	5,372	<1%
Hispanic/Latinx	263,972	310,805	27%
American Indian, Alaska Native, or Other	8,042	10,308	1%
Asian	148,403	208,682	18%
Two or More Races	44,683	66,382	6%



# REGIONAL CONTEXT

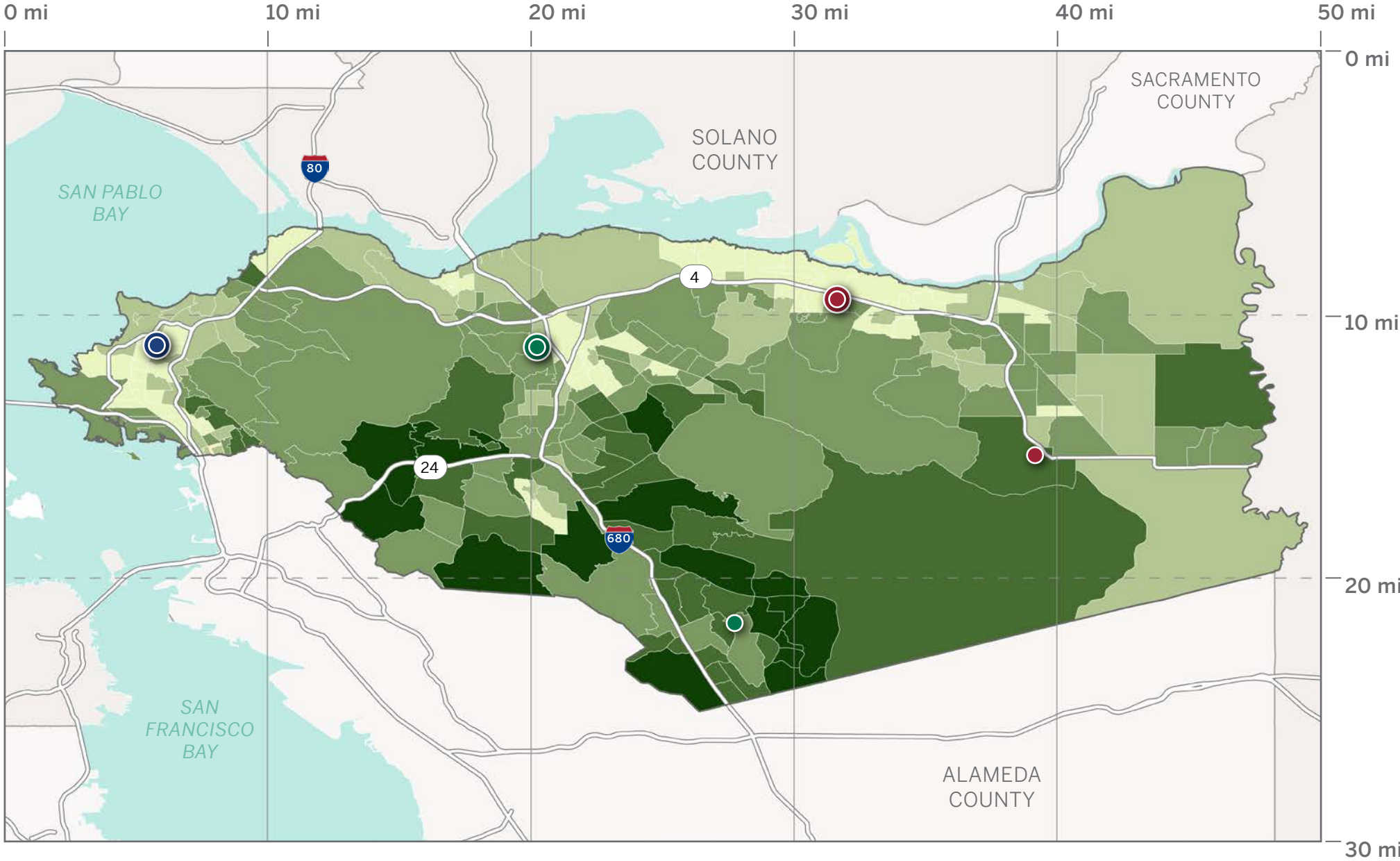
## Median Household Income

- County-wide Median Household Income is **\$103,997**, the 6th highest of nine Bay Area counties.

### LEGEND

Median Household Income

- < \$75,000
- \$75,000-\$100,000
- \$100,000-\$150,000
- \$150,000-\$200,000
- > \$200,000



Source: U.S. Census Bureau, American Community Survey 2020 (5-Year Estimates)

# REGIONAL CONTEXT

## Jobs & Industry Data

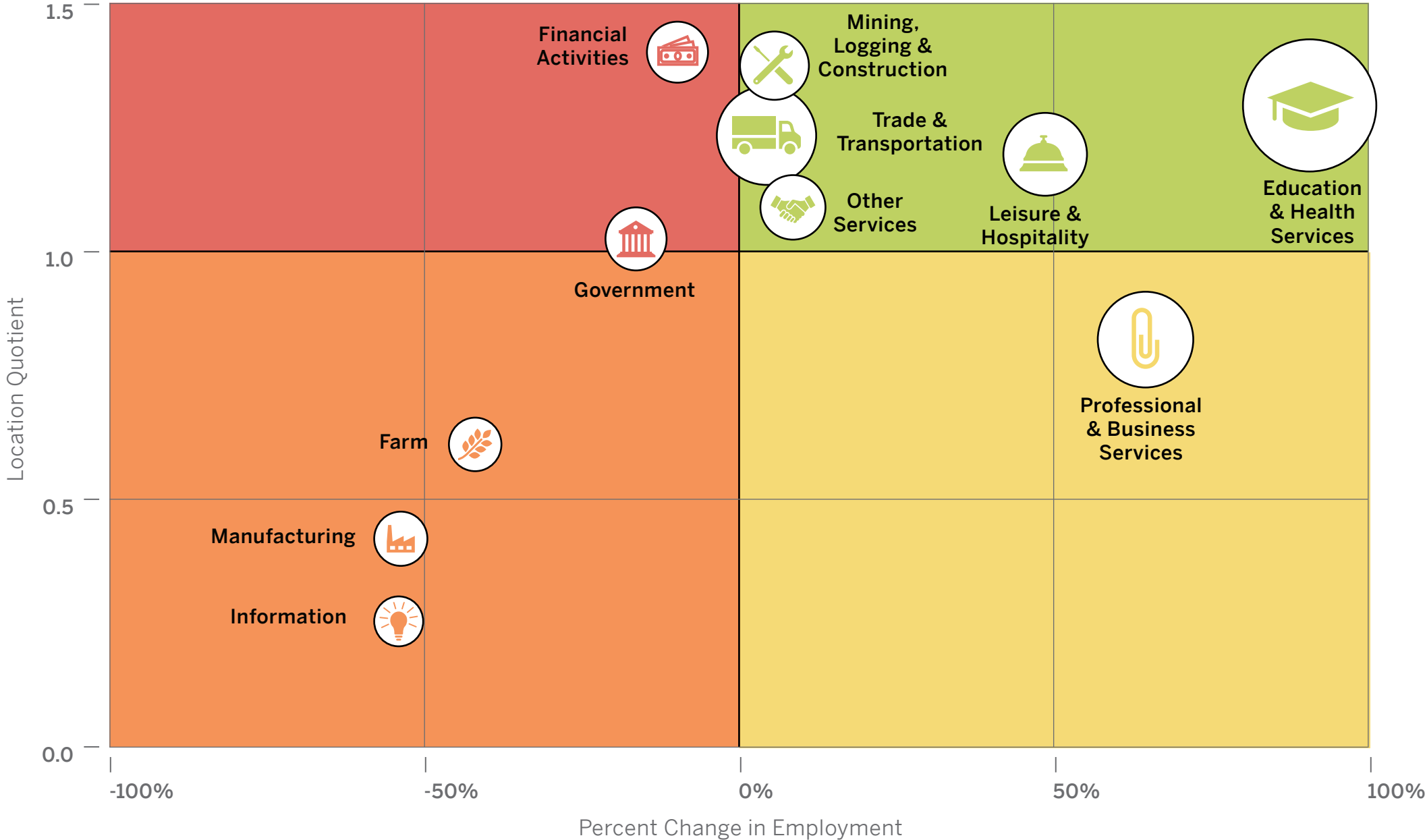
The top growing industries with high concentrations of jobs in Contra Costa include:

- **Education & Health Services**
- Leisure & Hospitality
- Trade & Transportation
- Mining, Logging & Construction
- Other Services

### LEGEND

Bubble Size indicates number of jobs,

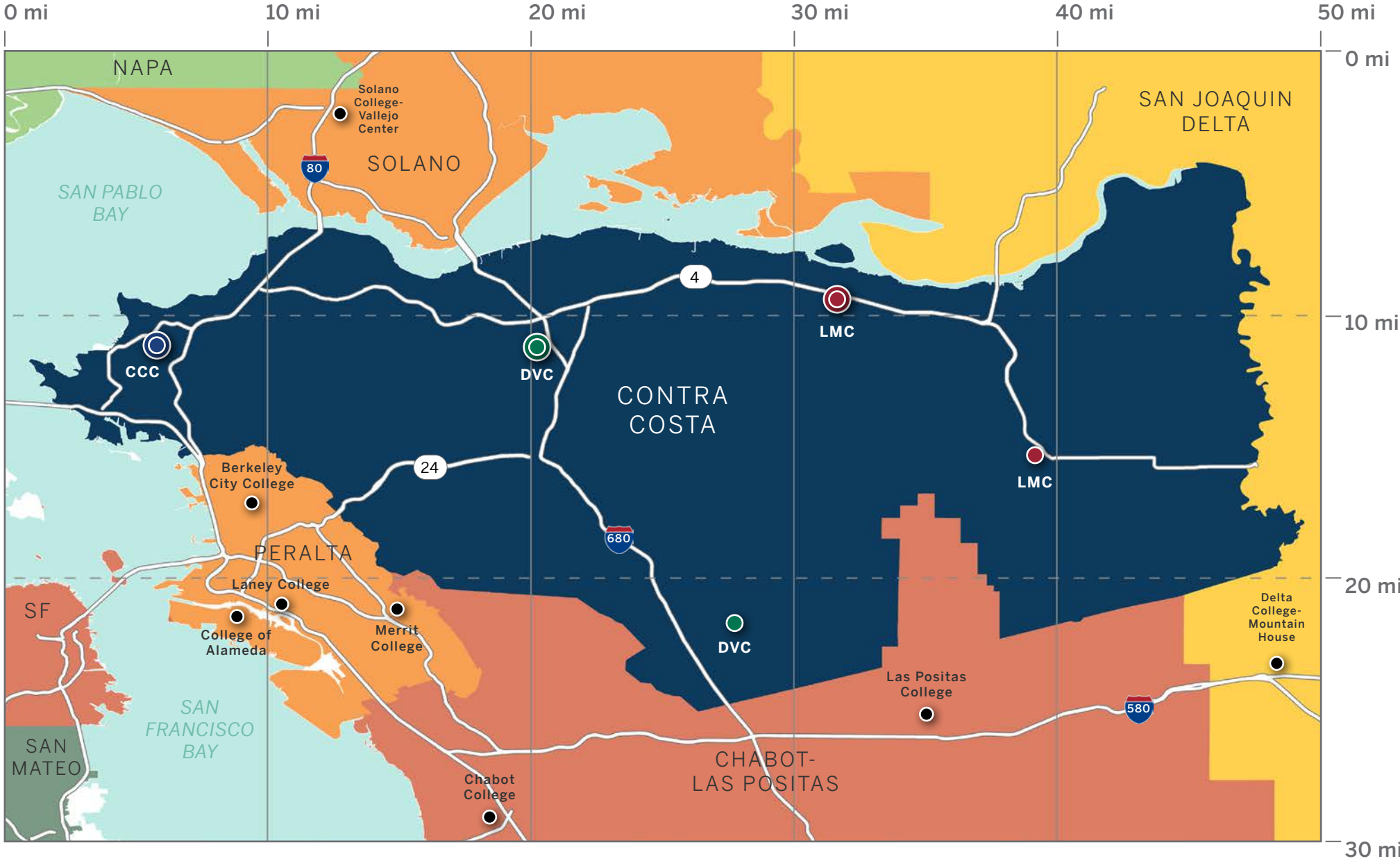
- Growing Industries/High Concentration
- Growing Industries/Low Concentration
- Declining Industries/High Concentration
- Declining Industries/Low Concentration



Source: Vital Signs, Metropolitan Transportation Commission, U.S. Bureau of Labor Statistics, 2022

# REGIONAL CONTEXT

## Community College District Map



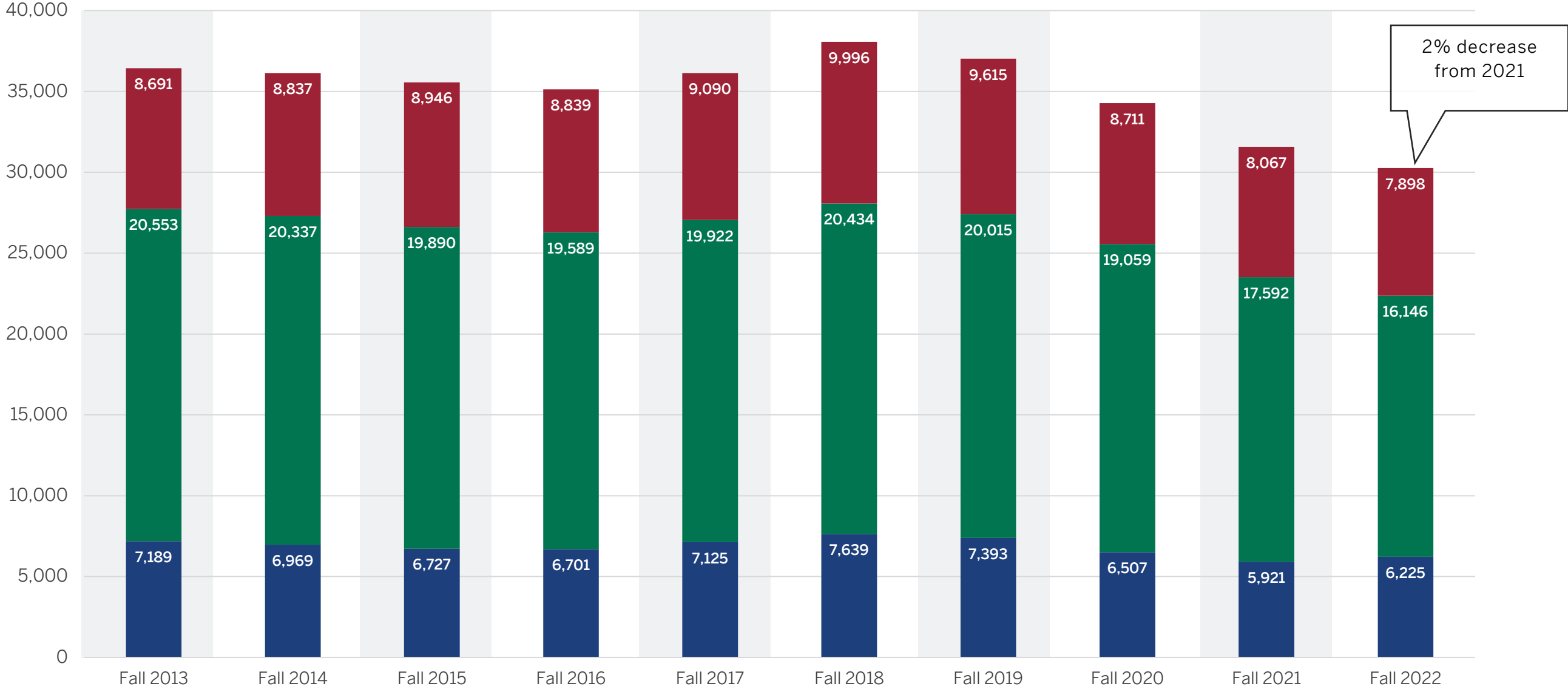
### LEGEND

- Contra Costa CCD
- Contra Costa College
- Diablo Valley College
- Los Medanos College
- Other Colleges

Source: Foundation for California Community Colleges, ESRI, USGS, NOAA

# DISTRICT CONTEXT

## Headcount by College Over Time



### LEGEND

■ Contra Costa College

■ Diablo Valley College

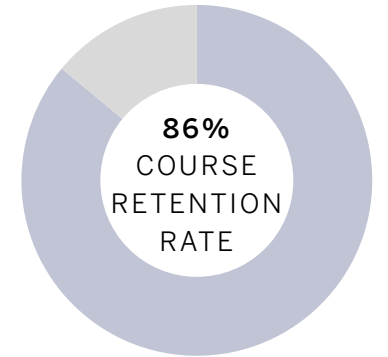
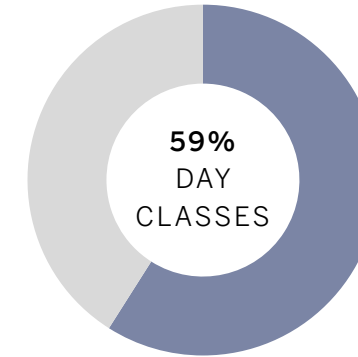
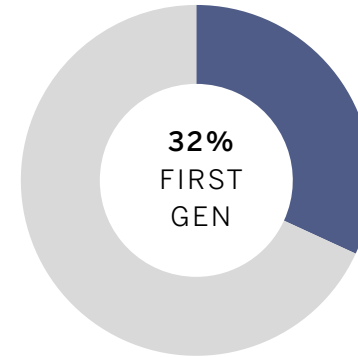
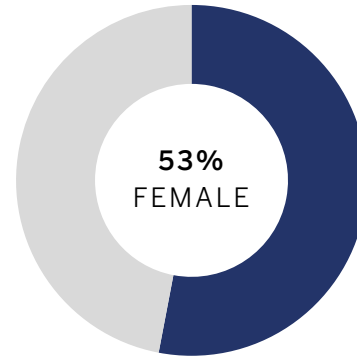
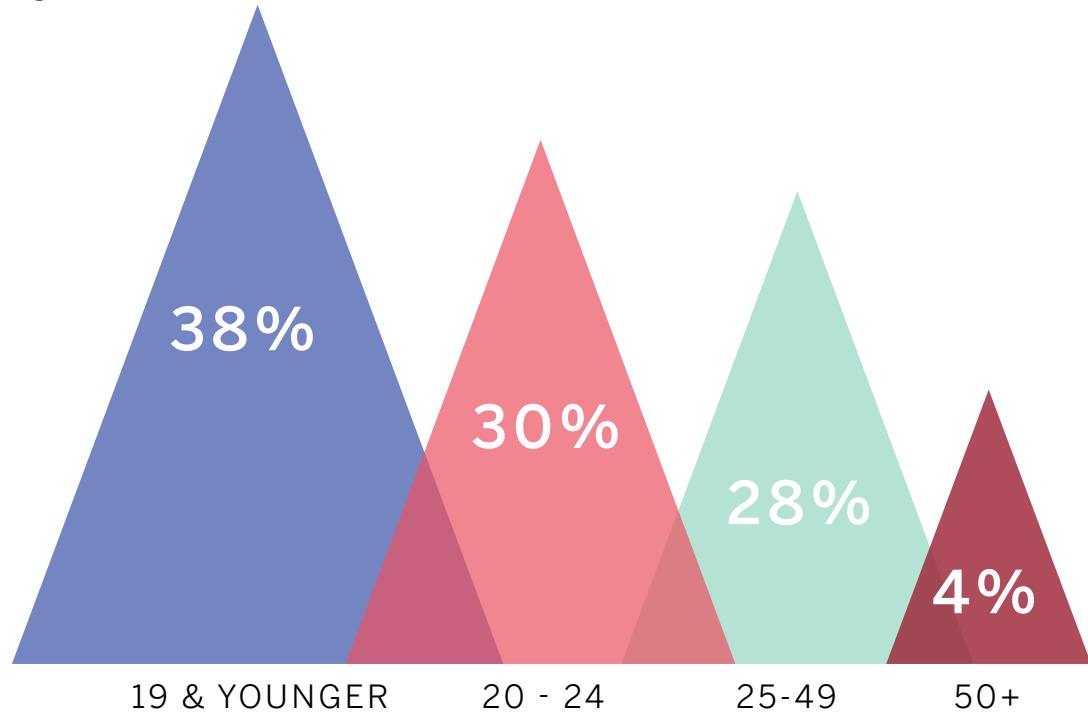
■ Los Medanos College

Source: California Community Colleges Chancellor's Office MIS Data Mart

# DISTRICT SNAPSHOT

## Demographics & Enrollment

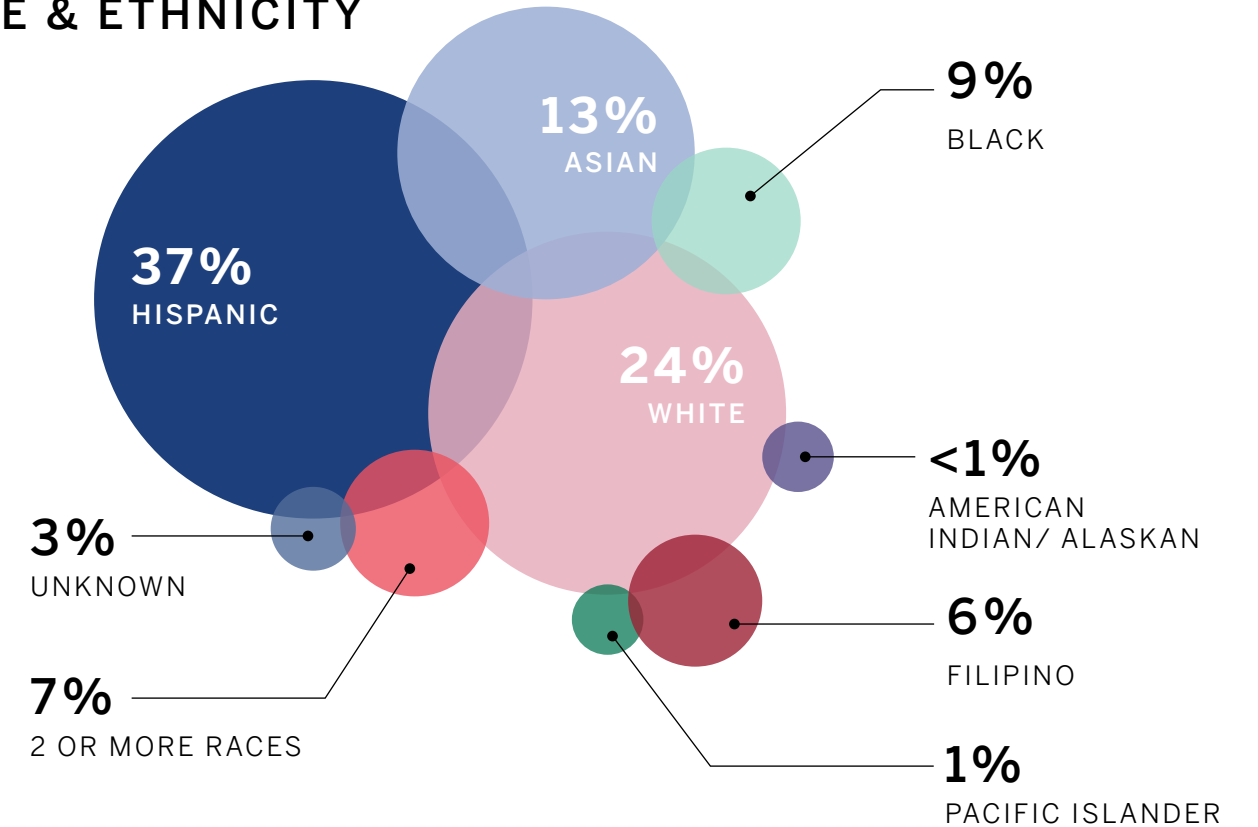
### AGE



### ENROLLMENT



### RACE & ETHNICITY



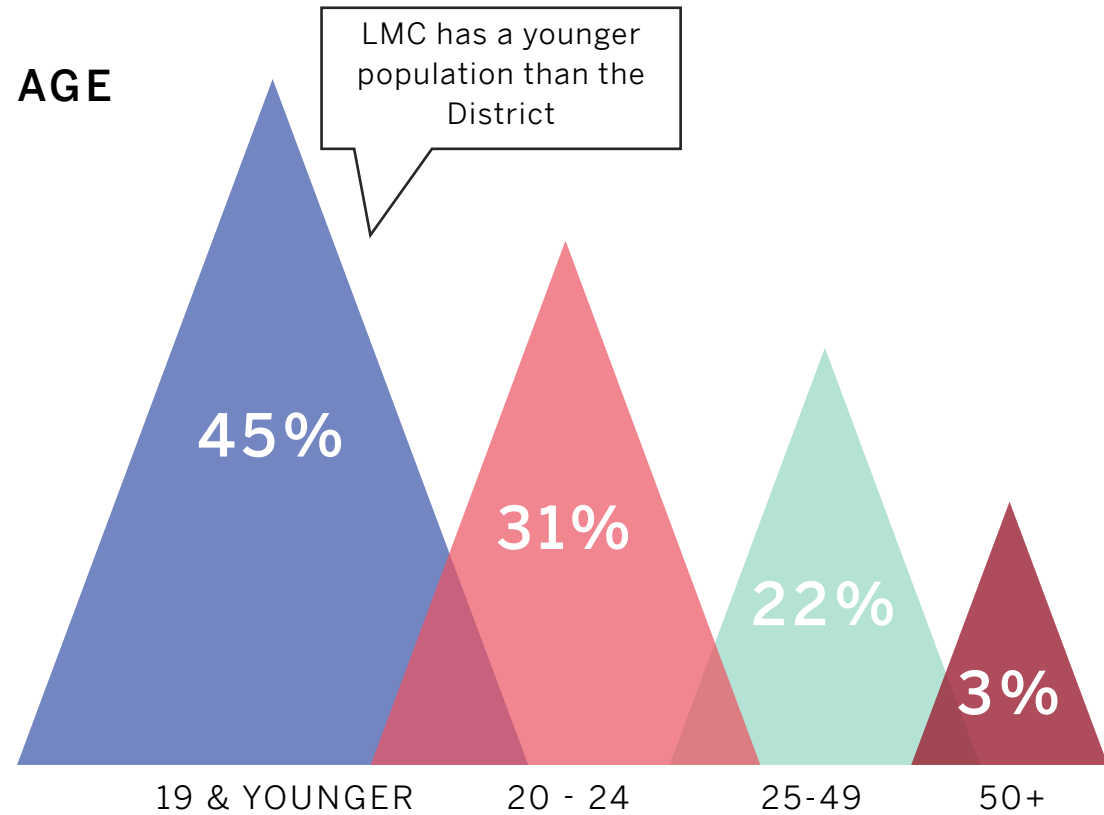
Source: California Community Colleges Chancellor's Office MIS Data Mart Fall 2022 Data



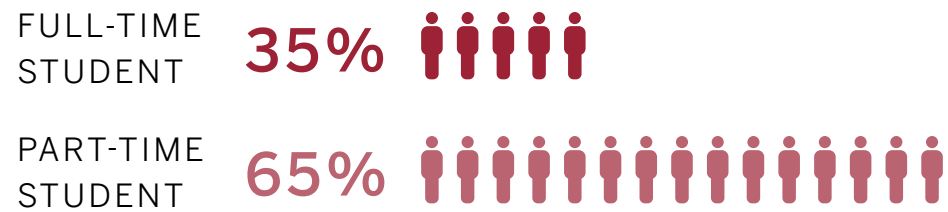
# LMC SNAPSHOT

Demographics & Enrollment - Fall 2022

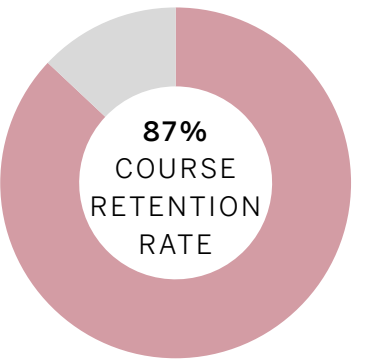
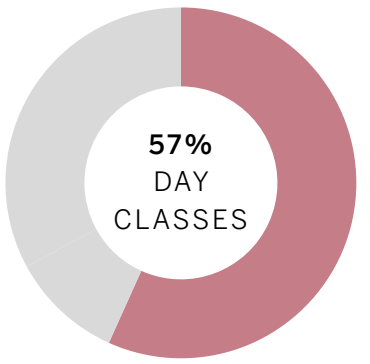
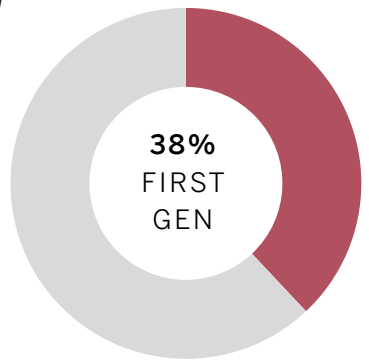
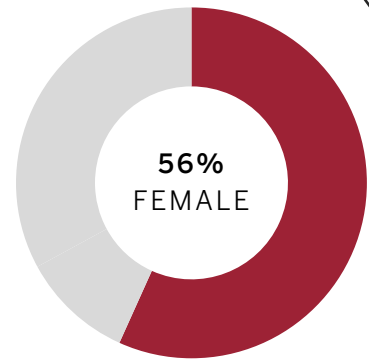
## AGE



## ENROLLMENT

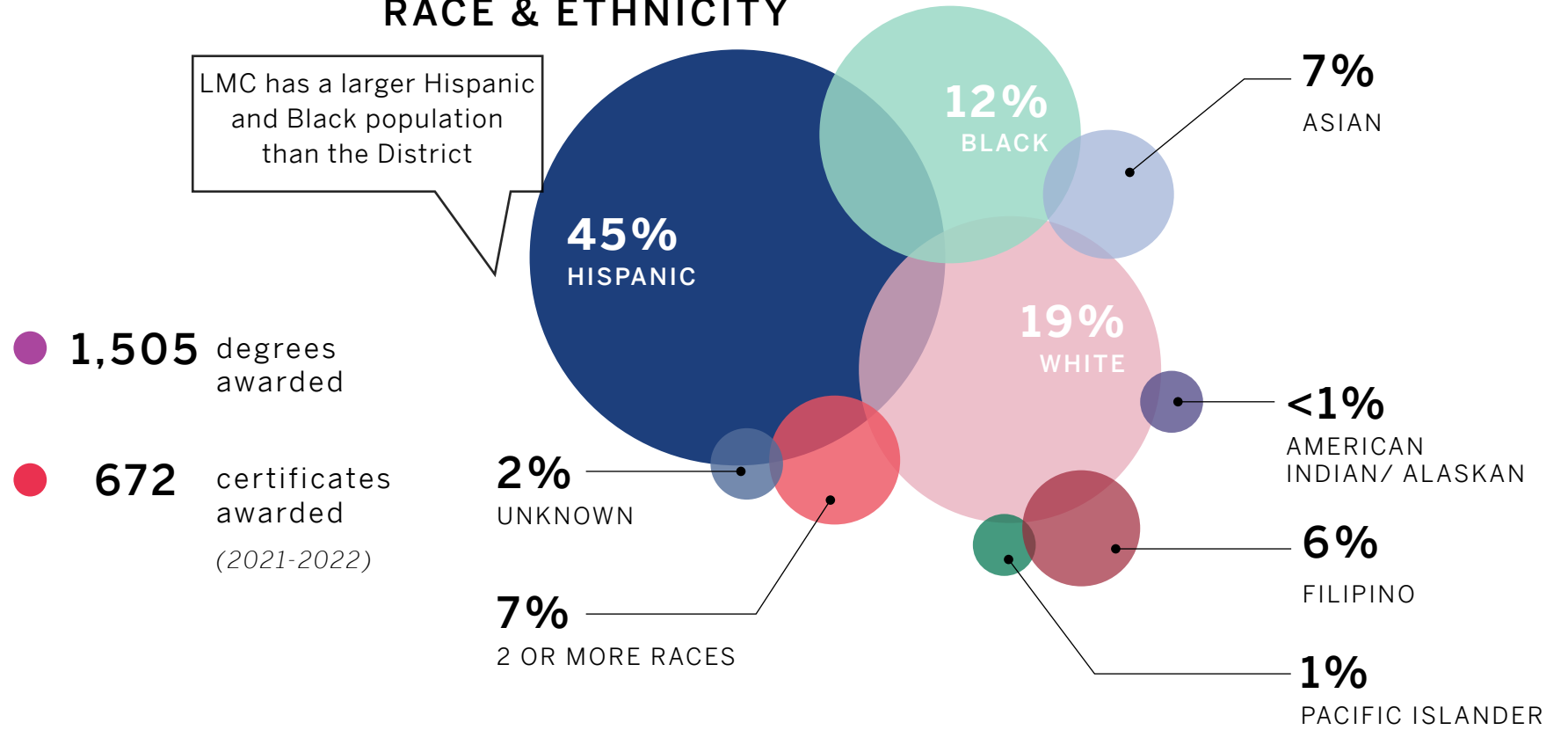


LMC has a larger female and first gen population than the District



## RACE & ETHNICITY

LMC has a larger Hispanic and Black population than the District

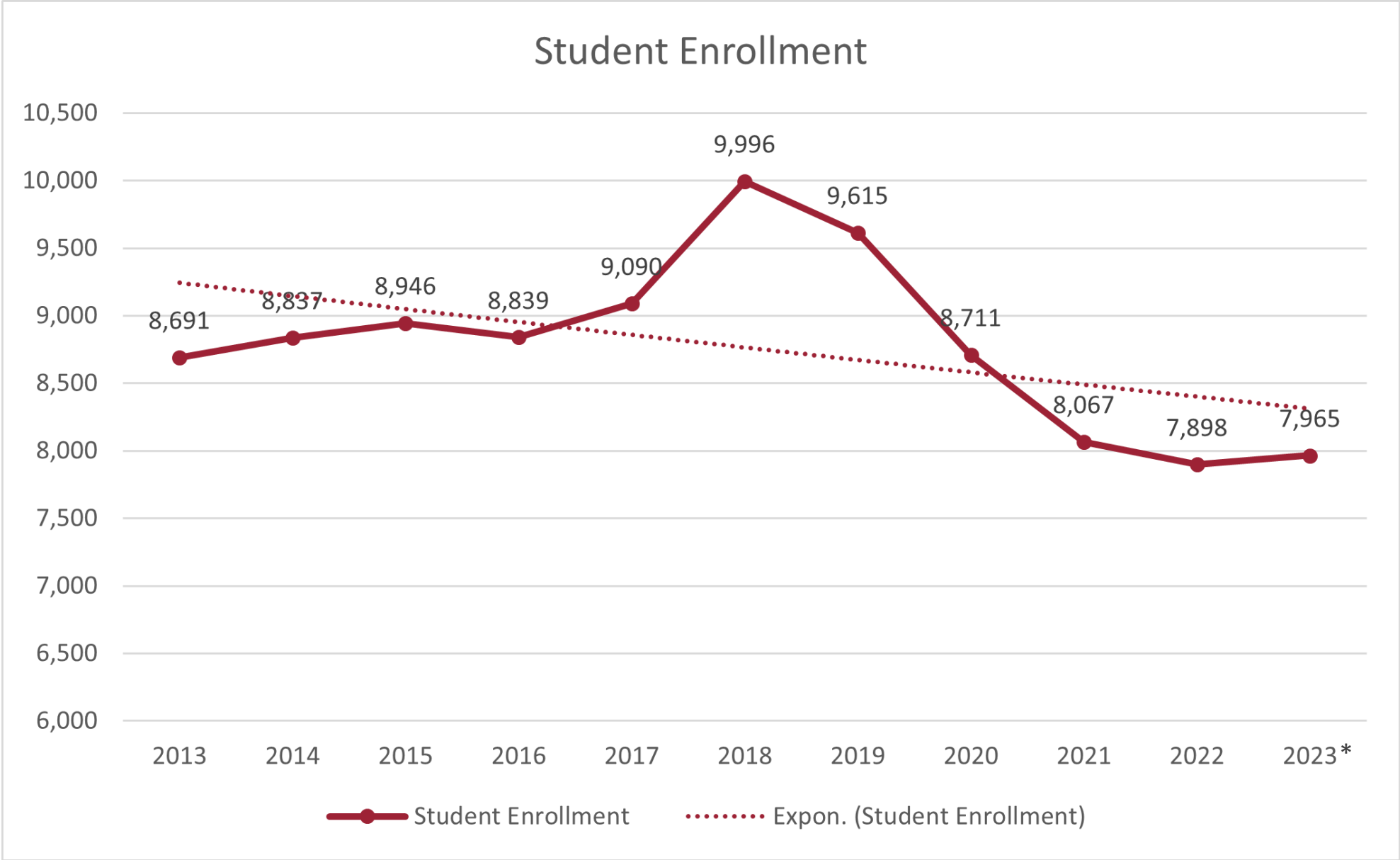


- 1,505 degrees awarded
- 672 certificates awarded (2021-2022)

Source: LMC Quick Facts 2022, California Community Colleges Chancellor's Office MIS Data Mart Fall 2022 Data

# LMC ENROLLMENT

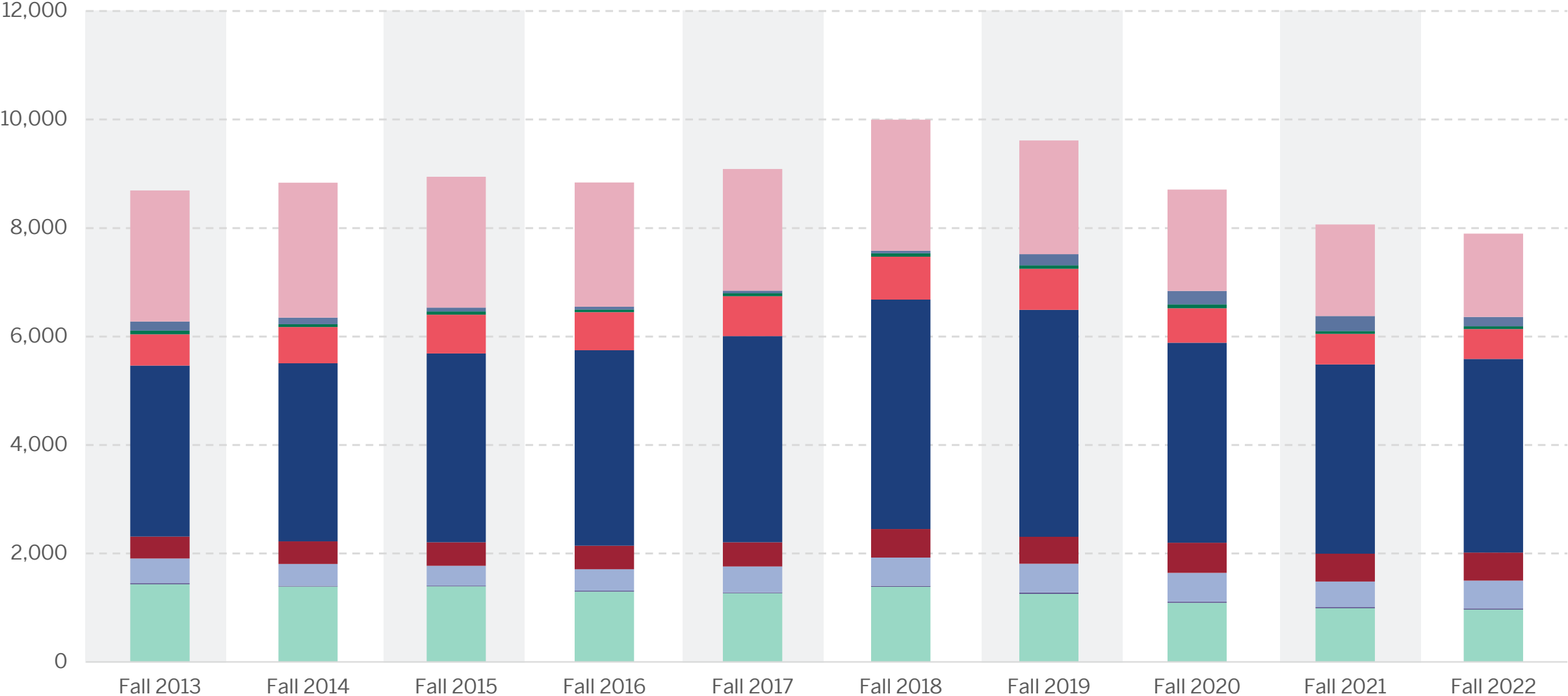
Student Headcount by Enrollment Status Over Time



Source: California Community Colleges Chancellor's Office MIS Data Mart  
\* Denotes preliminary project

# LMC DEMOGRAPHICS & ENROLLMENT

Student Enrollment by Ethnicity Over Time



**LEGEND**

- African-American
- Asian
- Hispanic
- Pacific Islander
- White Non-Hispanic
- American Indian
- Filipino
- Multi-Ethnicity
- Unknown

Source: California Community Colleges Chancellor's Office MIS Data Mart

# PHYSICAL ANALYSIS

---





04

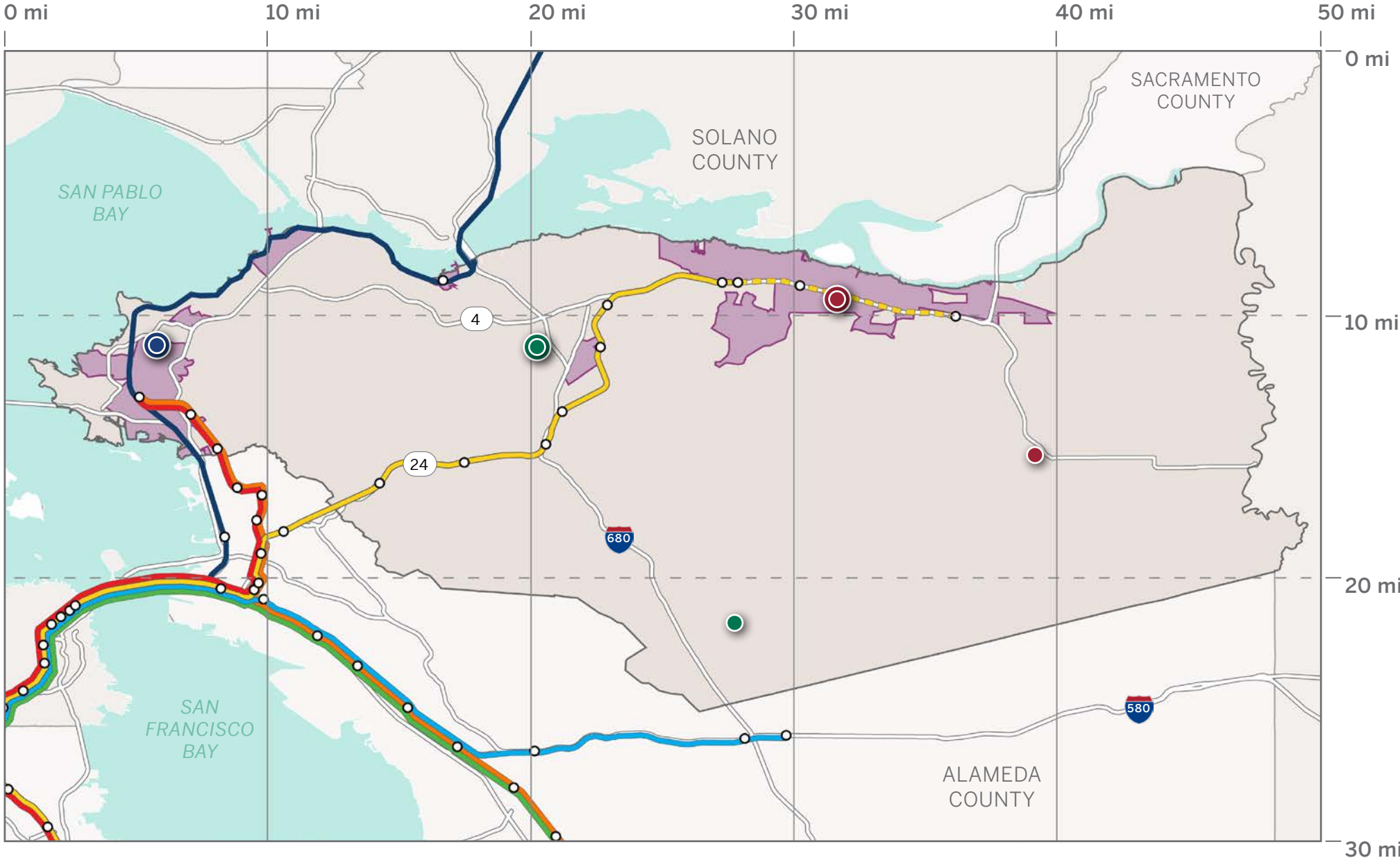
# REGIONAL CONTEXT

## Regional Transit

- The District is partially served by Bay Area Regional Transit
- LMC and DVC have connectivity with the Yellow Line, while CCC has connections to the Red and Orange Lines
- The San Ramon Campus and Brentwood Center have the least access to regional transit
- *Equity Priority Community* is a Metro Transportation Commission designation for historically-underserved areas to direct funding

### LEGEND

-  BART Rail Line
-  Capitol Corridor Rail Line
-  Train Station
-  Equity Priority Community



Source: Contra Costa Transit Authority, ESRI, USGS, NOAA

# COMMUNITY CONTEXT

## One College, Two Campuses

- The LMC Pittsburg Campus and Brentwood Center are about a **20 minute drive** apart
- No direct route via public transit, could take between 1hr 20 min- 2hr 45 min

### LEGEND

 City Limits



Source: Contra Costa Transit Authority, ESRI, USGS, NOAA

A wide-angle photograph of a modern university building with a facade of light-colored panels and large glass windows. The building is partially obscured by several trees with green foliage. In the foreground, a person in a dark t-shirt and pants is walking on a wide, light-colored concrete sidewalk. A white lamppost stands near the person. The sky is clear and blue. The text "PITTSBURG CAMPUS" is overlaid in white, bold, sans-serif font across the center of the image.

# PITTSBURG CAMPUS

# NEIGHBORHOOD CONTEXT

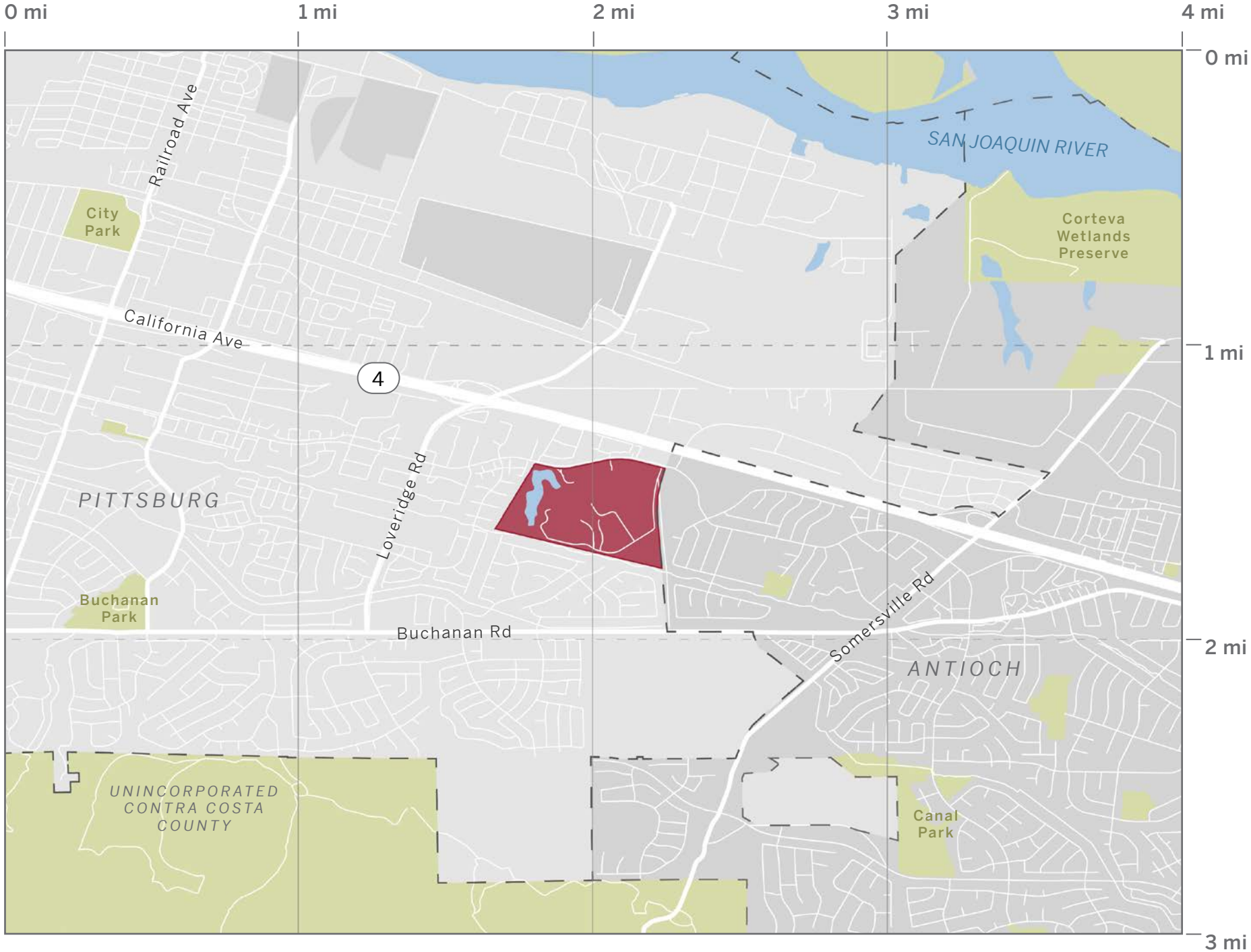
## Pittsburg Campus

- LMC is located in the City of Pittsburg near the Antioch city line

### LEGEND

 Los Medanos College

 City Boundary



Source: Contra Costa Transit Authority, ESRI, USGS, NOAA



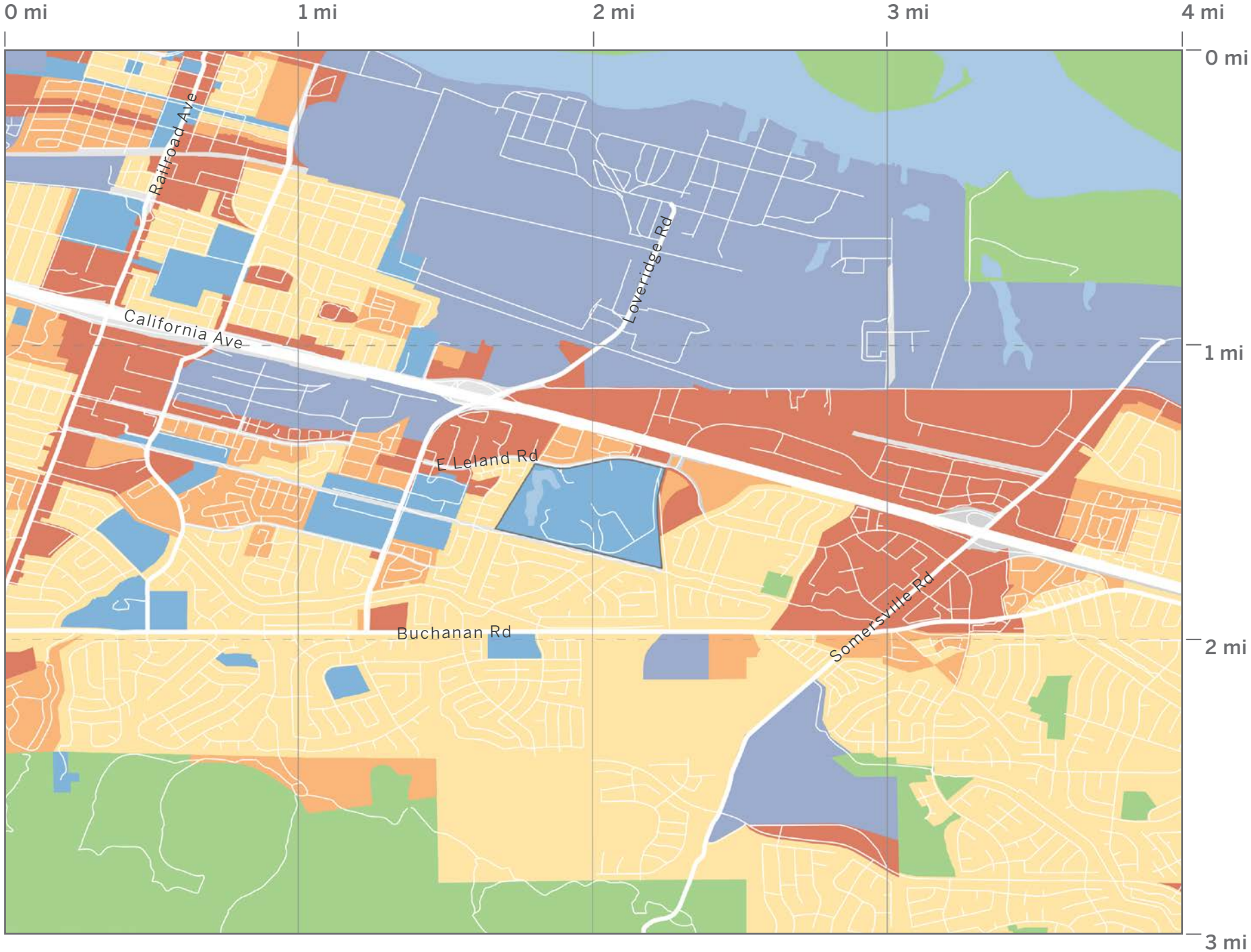
# NEIGHBORHOOD CONTEXT

## Surrounding Land Use

- The College is bordered by single-family housing to the south and multi-family housing/commercial uses to the north along E. Leland Rd.

### LEGEND

- Single-Family Residential
- Multi-Family Residential
- Commercial
- Public
- Industrial
- Open Space/Agricultural





Source: City of Pittsburg Zoning Map, City of Antioch Zoning Map, Contra Costa County Zoning Map, ESRI, USGS, NOAA

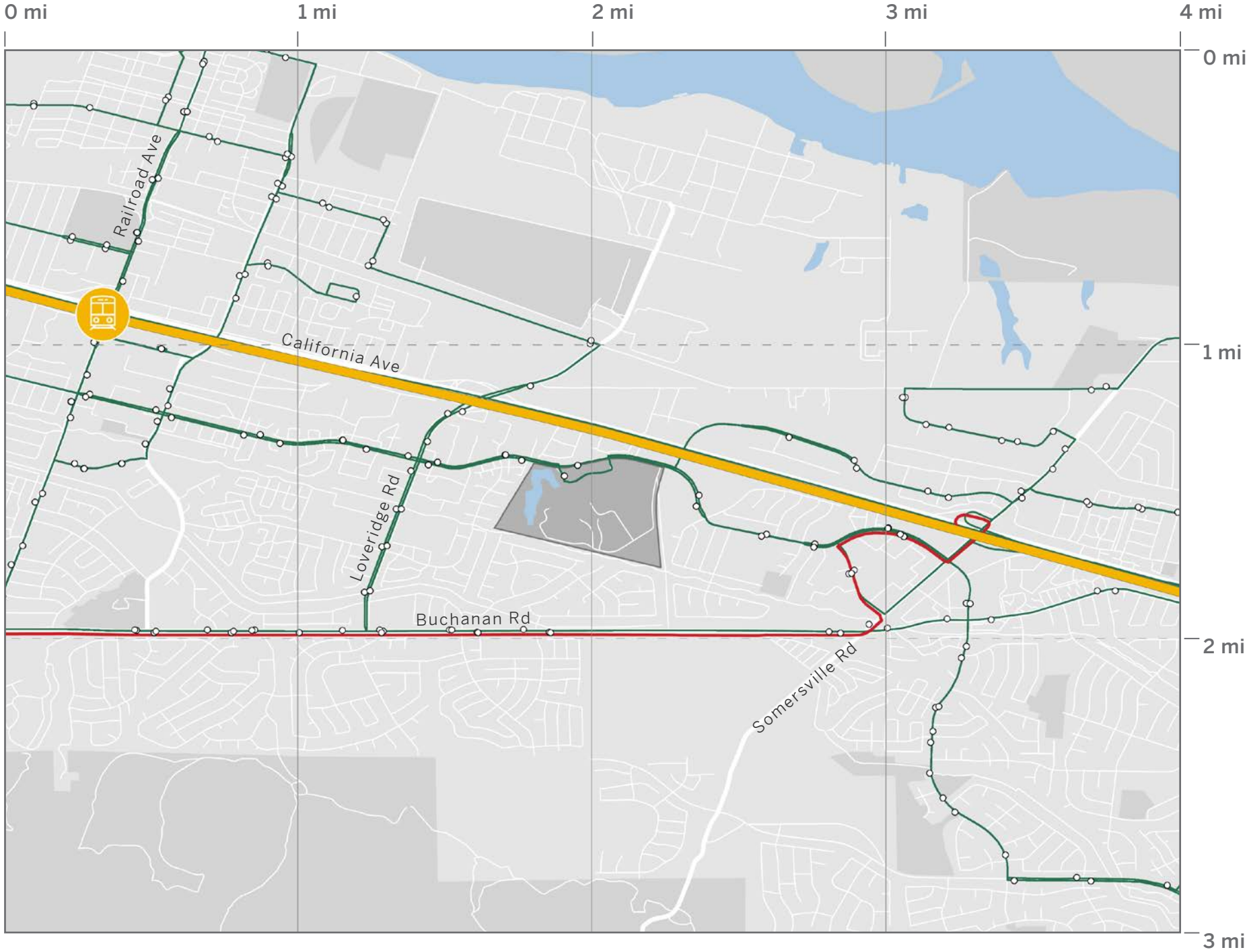
# NEIGHBORHOOD CONTEXT

## Transit Network

- The Pittsburg campus is located relatively near the Pittsburg Center BART Station, connected by 15-minute bus/30-minute walk
- Several Tri Delta Bus lines serve the campus directly, with County Connection bus lines operating nearby

### LEGEND

-  BART Yellow Line *Antioch-SFO+Millbrae*
-  BART Station *Pittsburg Center*
-  Tri Delta Bus Line
-  County Connection Bus Line
-  Bus Stop



Source: Contra Costa Transit Authority, ESRI, USGS, NOAA

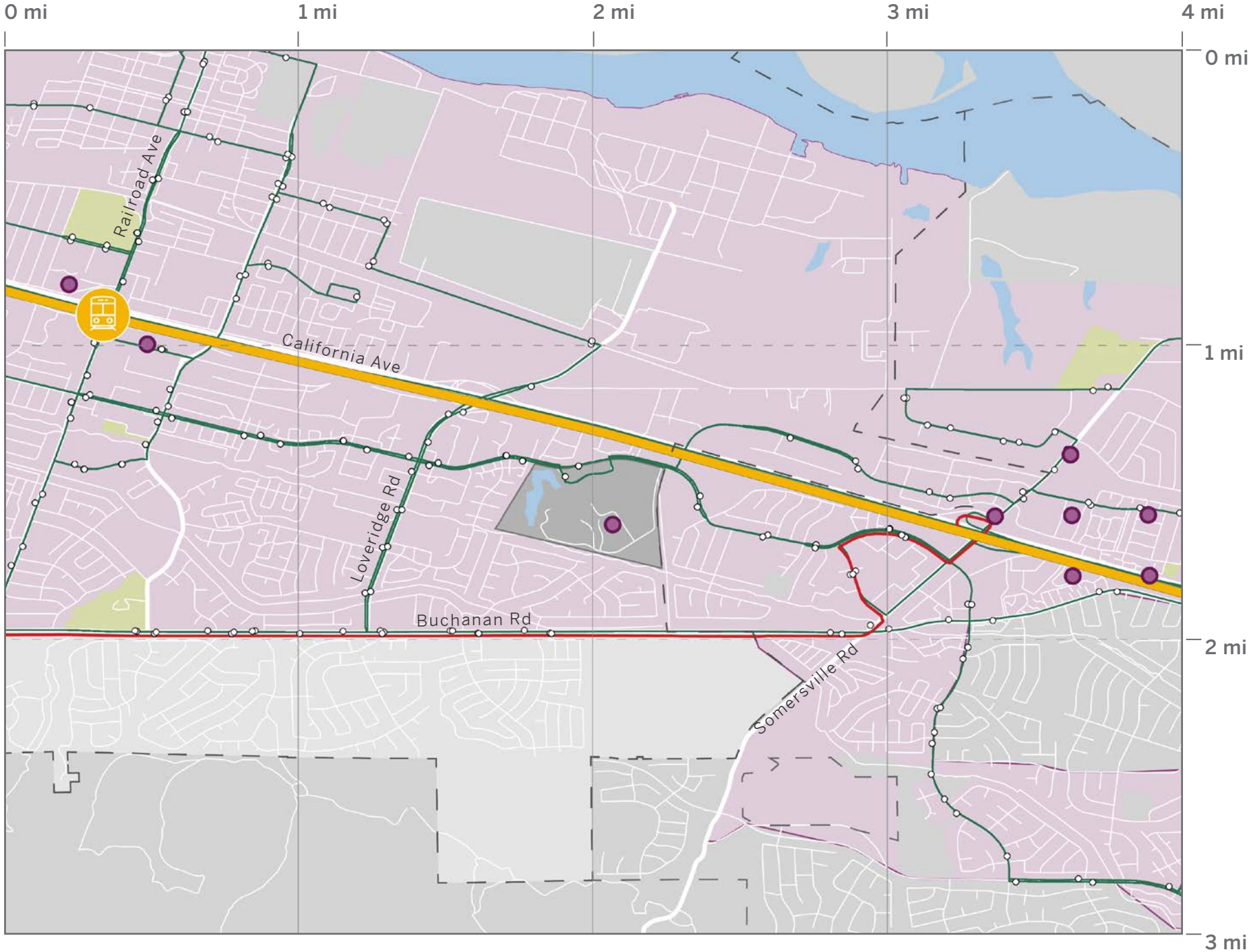
# NEIGHBORHOOD CONTEXT

## Transit Network - Future Planning

- The Pittsburg Campus is located within an MTC Equity Priority Community, designated to “direct funding toward projects that enable more equitable access to transportation, housing and services”
- A future Mobility Hub is planned for the campus, offering multi-mobility access to support first-/last-mile connections

### LEGEND

- Equity Priority Community
- Planned Mobility Hub
- BART Yellow Line *Antioch-SFO+Millbrae*
- BART Station *Pittsburg Center*
- Tri Delta Bus Line
- County Connection Bus Line
- Bus Stop



Source: Contra Costa Transit Authority, ESRI, USGS, NOAA

# CAMPUS AT A GLANCE

Pittsburg Campus

**410,863**  
Gross SF

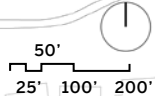
**304,096**  
Assignable SF

**26**  
Buildings

**110**  
Acres



Source: FUSION, Google Maps



# 2007 FMP PROJECTS

## Pittsburg Campus

### Recommended Construction

- PE/Fitness Complex
- Student Activities Center
- Performing Arts Center

### Recommended Renovation

- College Complex
  - Student Services Center
  - Instructional Space Improvements
  - Complex Entries
  - Building Exterior
  - Circulation Spaces
  - Gathering Spaces



Source: Facilities Master Plan LMC 2007

# 2010 FMP UPDATE

Eastside Campus/Pittsburg Campus

## Updates

- Larger PE/Fitness Complex
- Gym Modernization/Renovation
- New Academic Building on the Southeast Campus

	Existing Buildings		New Buildings
	Existing Parking		New Parking
	Path/Central Quad		Future Buildings
	Amphitheater		Canopy Cover
	Courtyard/Patio		Patio/Plaza



tBP/Architecture  
Newport Beach | Los Angeles | Bay Area



LOS MED  
COLLI

# CHANGES SINCE 2007 FMP

## Pittsburg Campus




### New Buildings

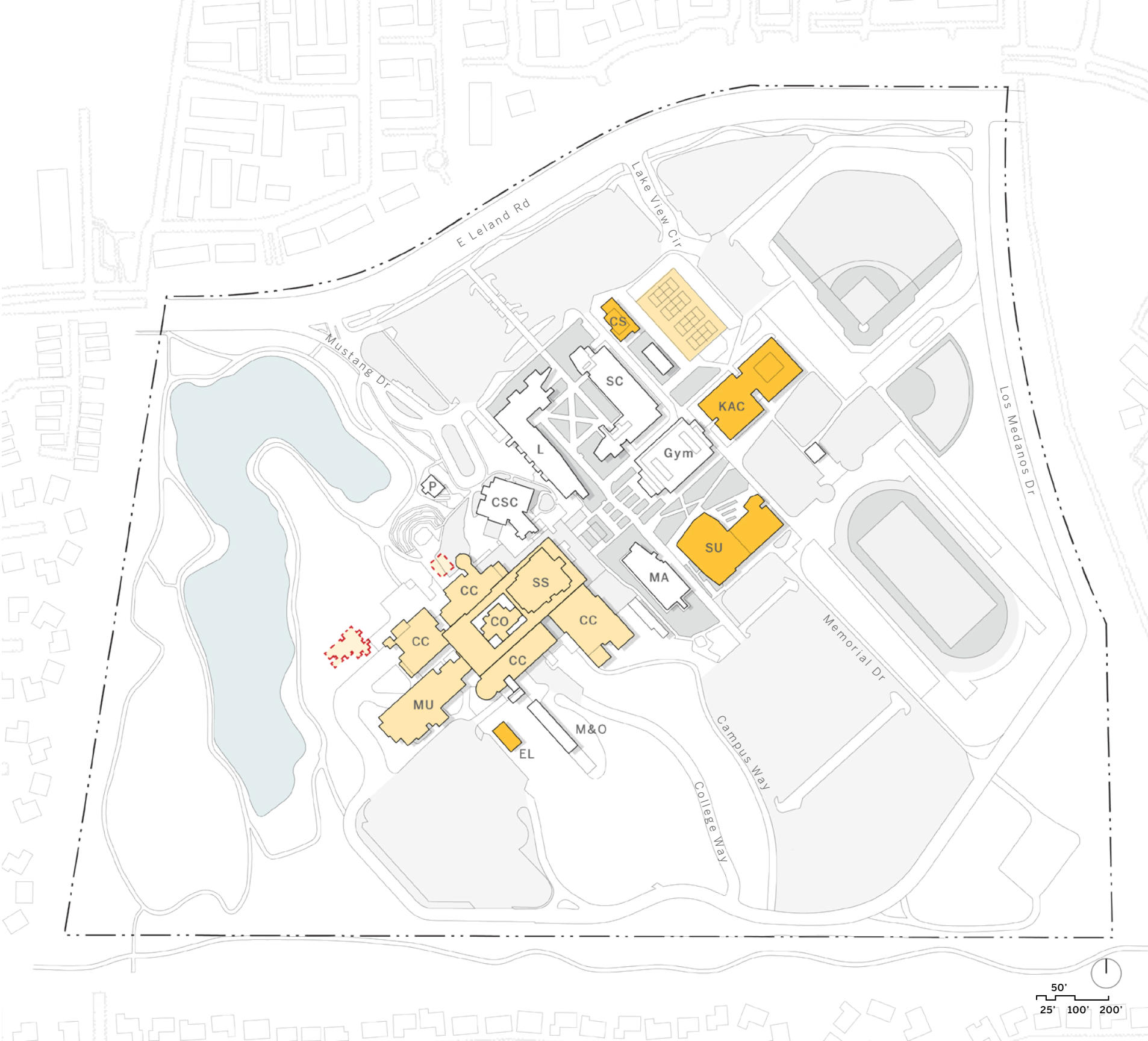
- Kinesiology & Athletics Complex (KAC)
- Student Union (SU)
- Campus Safety Center (CS)
- ETEC Lab (EL)

### Renovated Buildings/Sites

- College Complex (CC/CO/SS/MU)
- Tennis Court Resurfacing

### LEGEND

-  New Building
-  Renovated Building/Site
-  Demolished



Source: Facilities Master Plan LMC 2007, 2014 Bond BOC Q4 22-23 Apr Final

# SITE WALK


Pittsburg Campus



College Complex



College Complex




Central Steps



Bus Stop



LMC Lake Trail



Library & Science

Source: Site Visit June 21, 2023



# ARCHITECTURAL STYLE

Pittsburg Campus



Brutalist



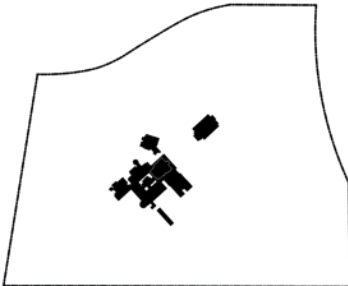
Contemporary



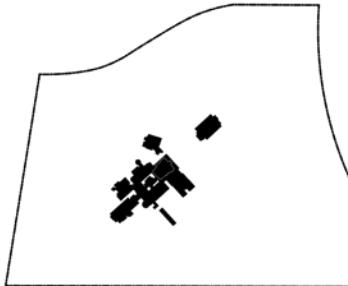
Source: Site Visit June 21, 2023

# BUILDING AGE

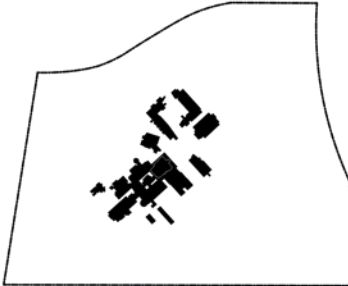
Pittsburg Campus



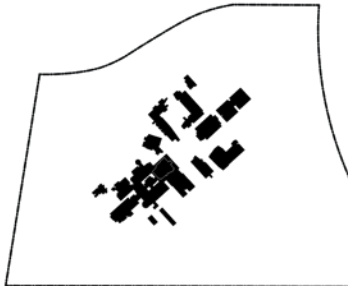
1970s



1990s



2000s



Present

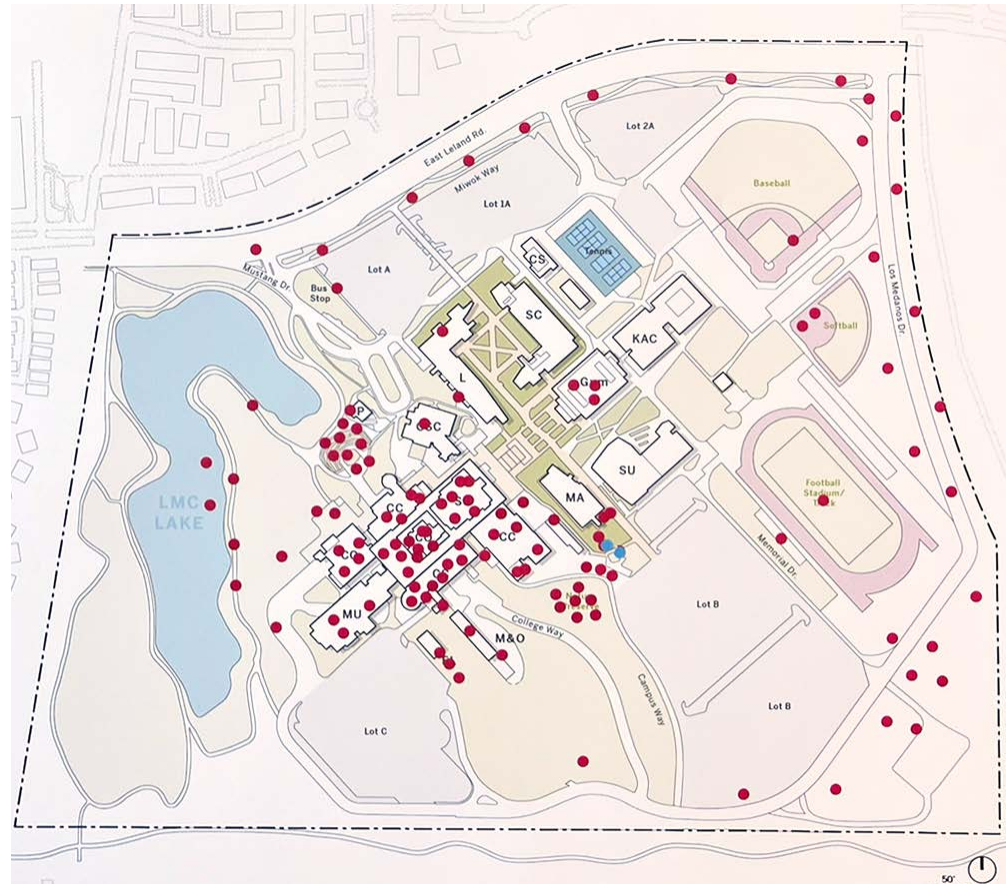
## LEGEND

- 1970s
- 1980s-1990s
- 2000s
- 2010s-Present



# BUILDING AGE

Pittsburg Campus



The buildings marked as "Needs Improvement" during Flex Week correlate with Building Age.

## LEGEND

- 1970s
- 1980s-1990s
- 2000s
- 2010s-Present







# FACILITIES CONDITION INDEX

Pittsburg Campus

- Facilities Condition Index (FCI) is a formula measuring the ratio of the cost to correct existing facility deficiencies against the current replacement value of the facility
- The higher the FCI score, the poorer the condition of a facility

## LEGEND

-  Good (0-5%)
-  Fair (5-10%)
-  Poor (10-30%)
-  Critical (>30%)



Source: FUSION

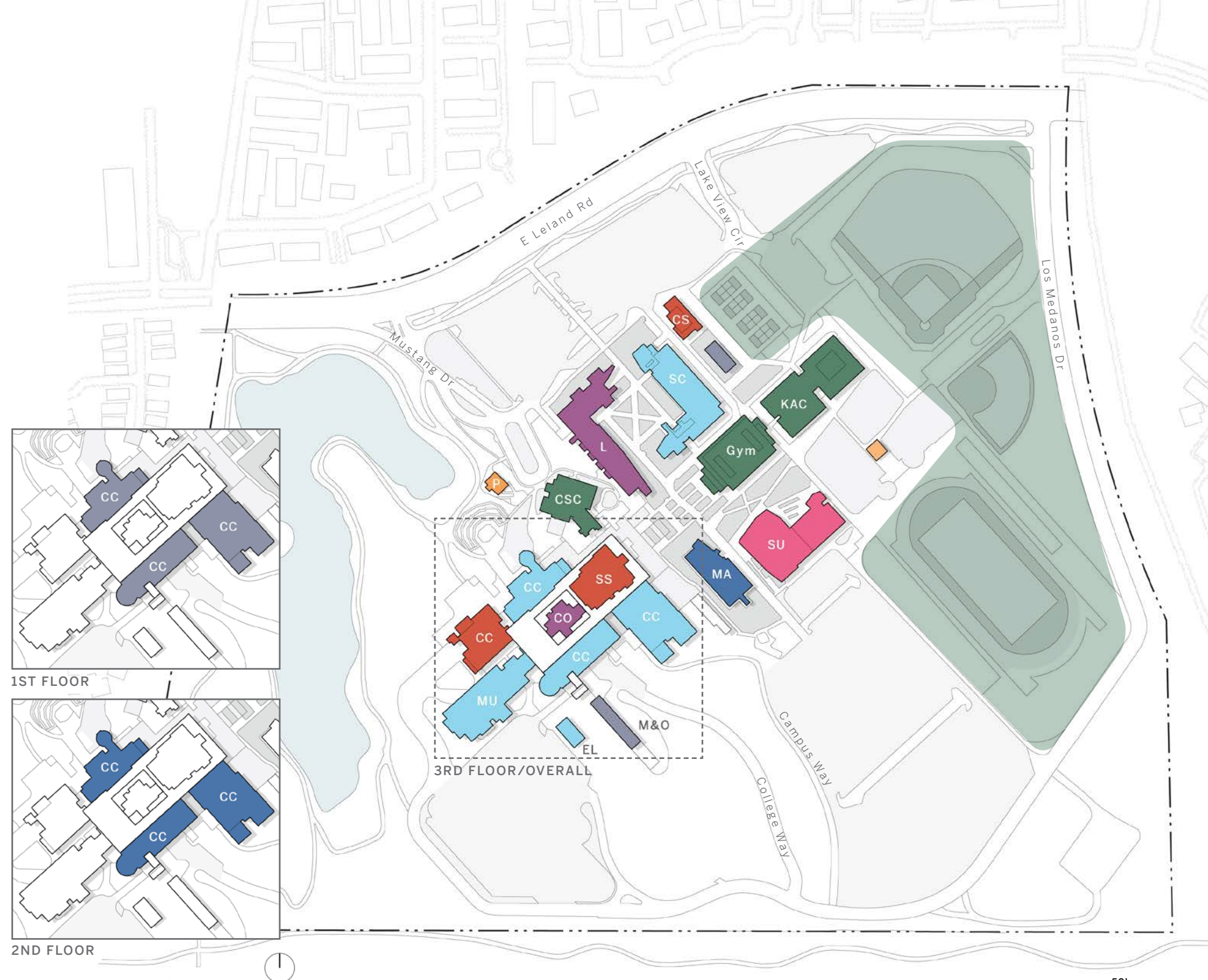
# PRIMARY BUILDING USE

## Pittsburg Campus

- Offices, instructional spaces, and special/ student spaces are dispersed throughout individual buildings and across campus

### LEGEND

- Classroom
- Lab
- Office
- Study
- Special Use
- Food
- Meeting/Lounge
- Support
- Inactive/Unknown



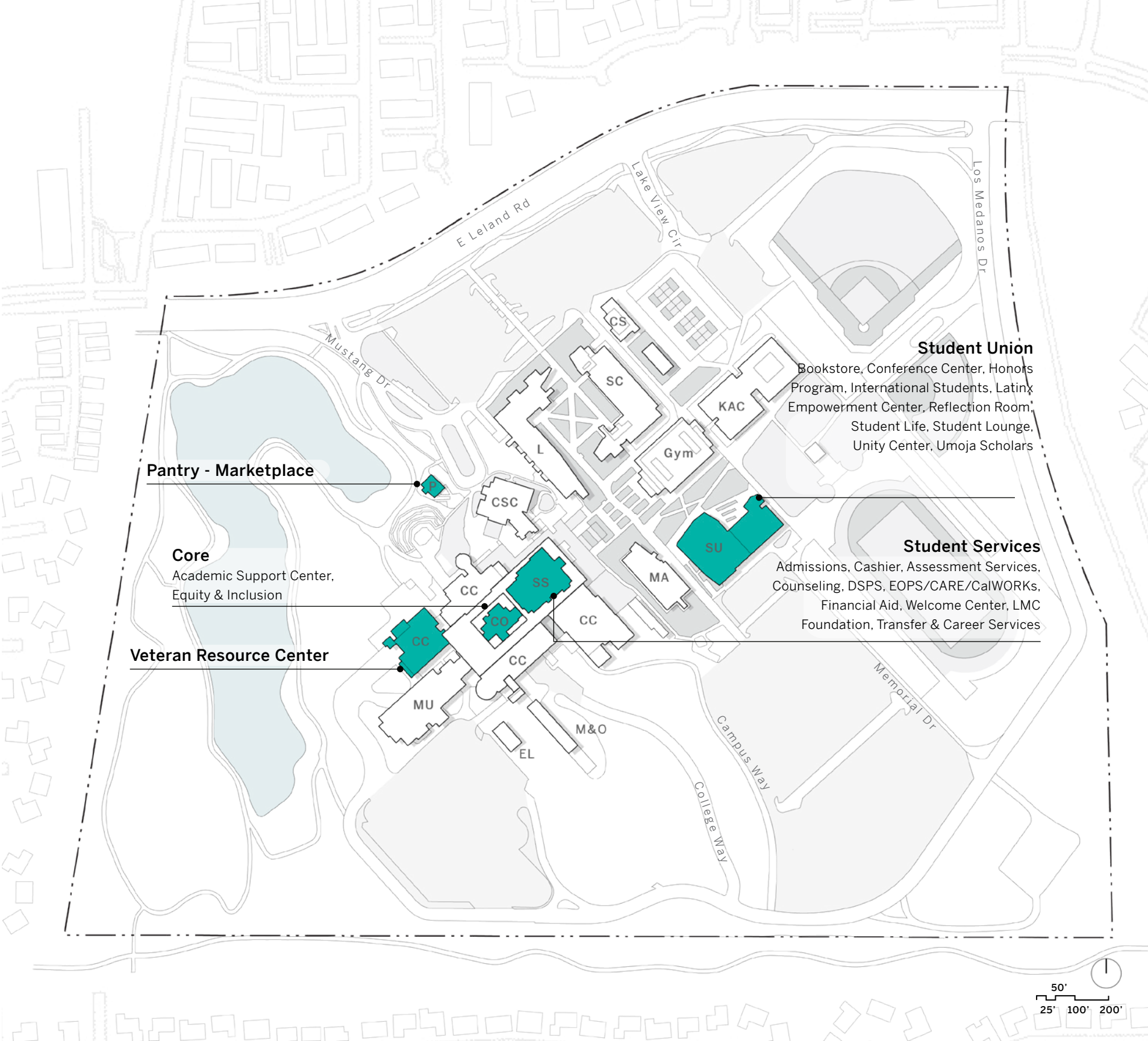
# STUDENT SERVICES

Pittsburg Campus

- Student services are primarily located in the Student Union and the Student Services Buildings
- Did we miss anything?

## LEGEND

 Student Services





# STUDENT SERVICES

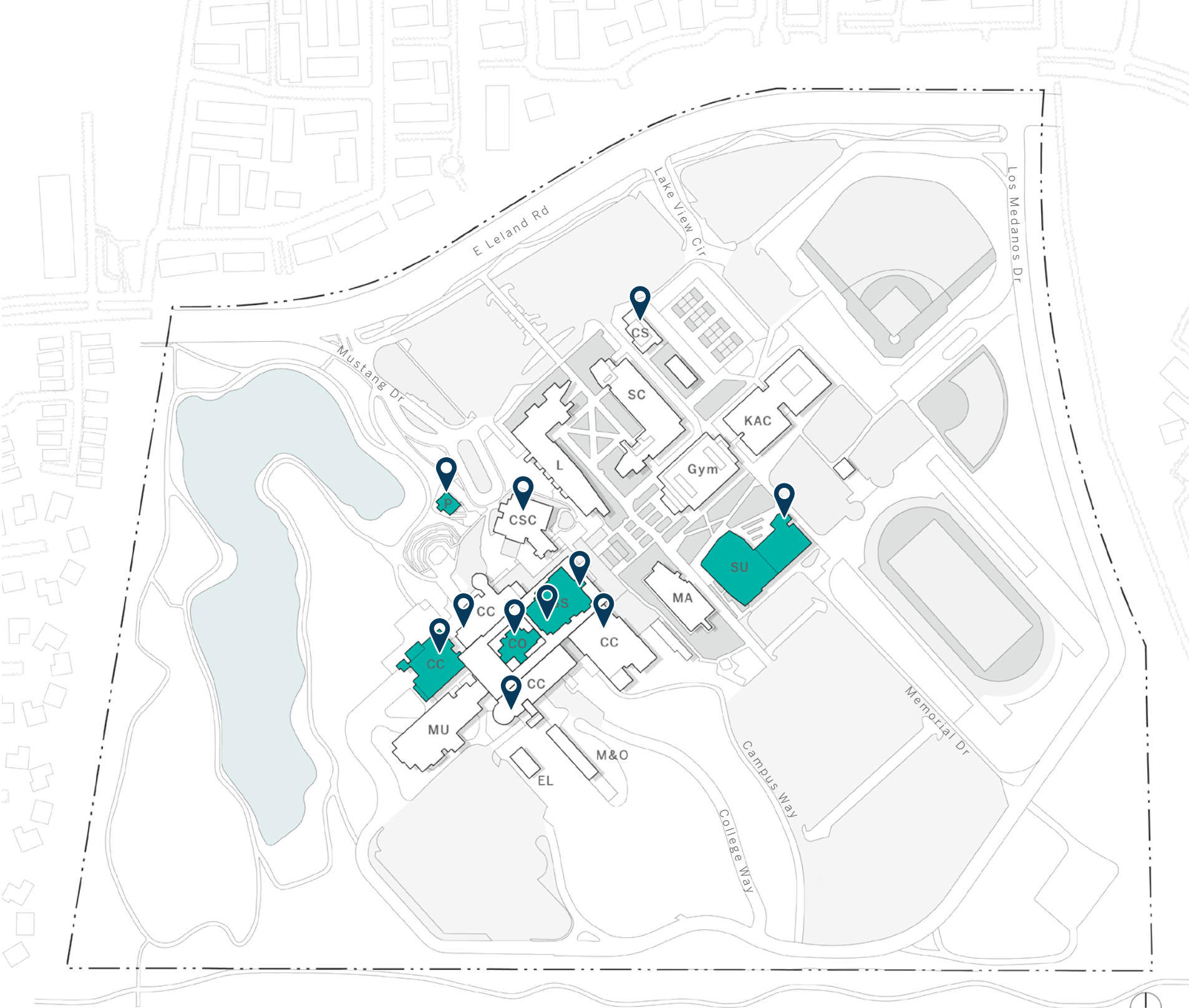
## Pittsburg Campus

### Findings from Flex Week Workshop

- Several student services locations, as well as other specific buildings and rooms, were reported to be difficult to find
- Navigation within the College Complex appears particularly challenging
- The Campus Safety Center, Childcare Center, and Pantry were also noted as hard to locate for the first time
- A full wayfinding assessment is underway as part of this plan

### LEGEND

-  Student Services
-  Difficult to Find



Source: LMC Campus Map

# COMMUNITY SERVICES

## Pittsburg Campus

- Community members access various places on campus, including the athletic fields and tennis courts, theater, recital hall, and lake
- Did we miss anything?

### LEGEND

 Community Use



Source: LMC Campus Map



# CAMPUS LANDMARKS

Pittsburg Campus

Findings from Flex Week Workshop

- Workshop participants identified several major campus landmarks
- Landmarks are important to wayfinding and navigation on campus

## LEGEND

 Landmarks



LMC Lake & Trail



Amphitheater



College Core + Student Services



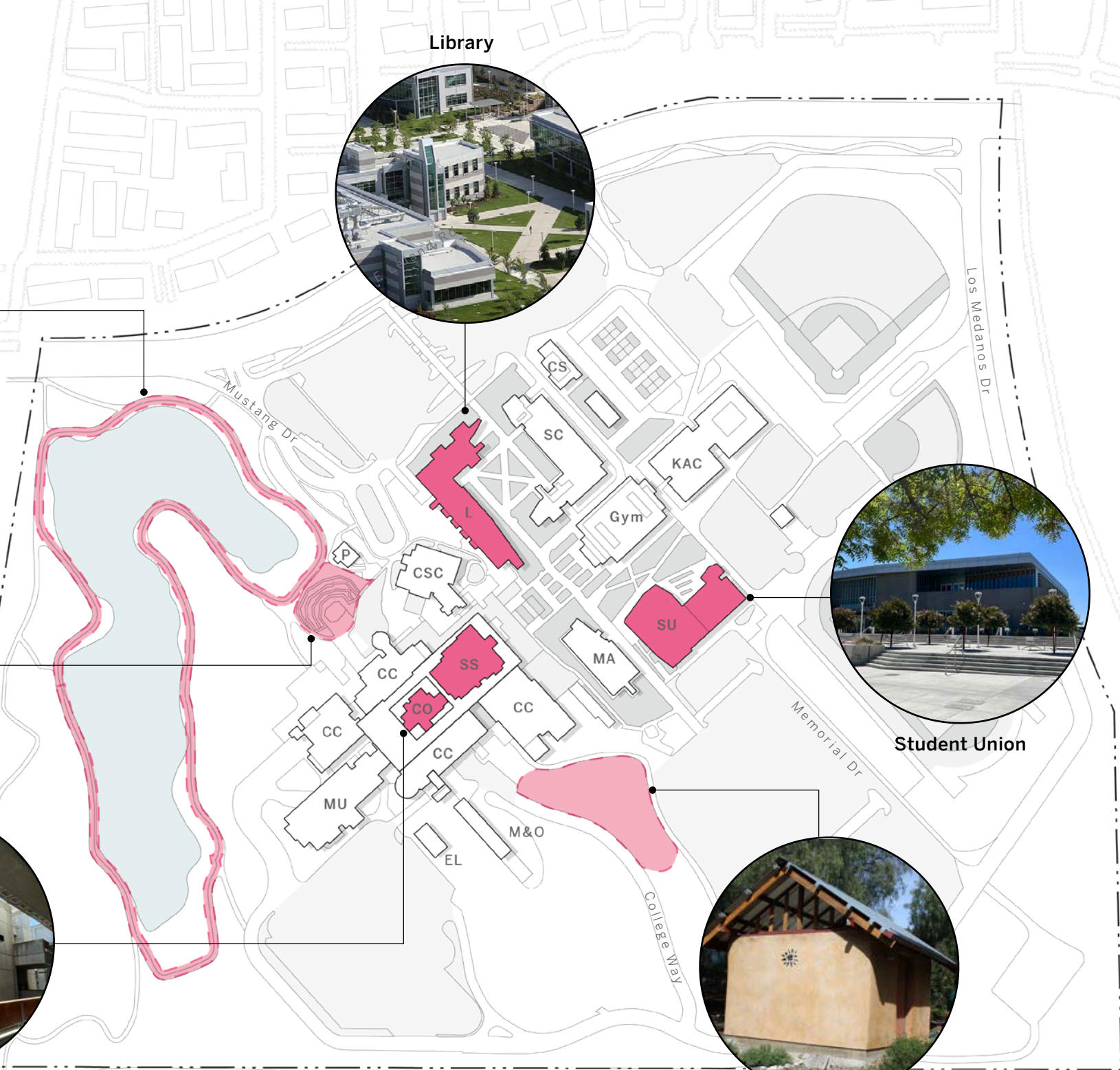
Library



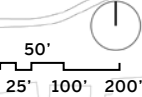
Student Union



Nature Preserve



Source: Site Visit June 21, 2023, Los Medanos College, Waymarking



# TOPOGRAPHY

## Pittsburg Campus

- Changes in elevation across campus presents some challenges for wayfinding and mobility

### LEGEND

40'
50'
60'
70'
80'
90'
100'








Source: USGS

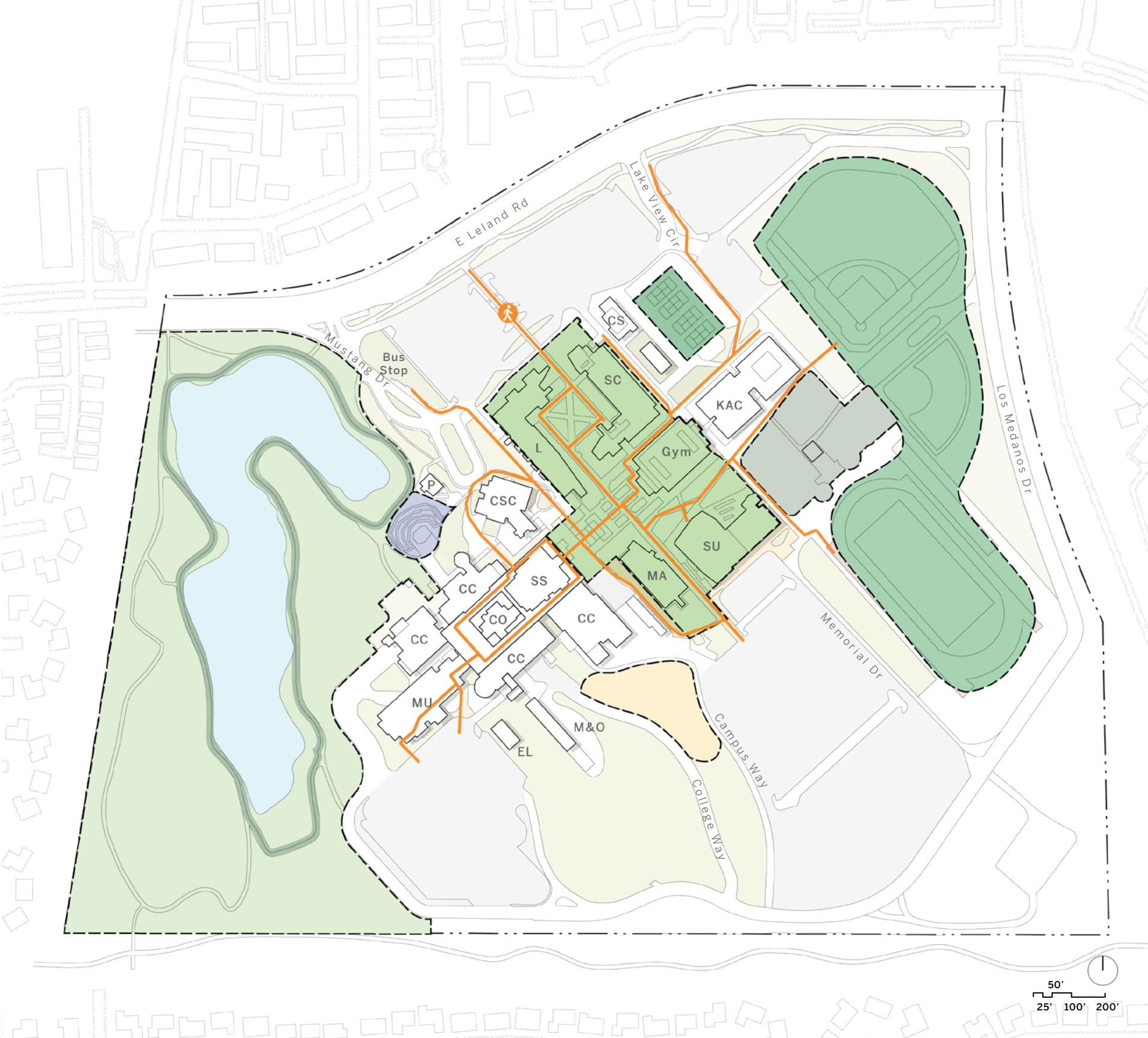


# OPEN SPACE

Pittsburg Campus

## LEGEND

-  Pedestrian Route
-  Athletic and Recreation Fields
-  Open Lawn
-  Campus Core
-  Nature Preserve
-  Amphitheater
-  LMC Lake Trails



# PEDESTRIAN CIRCULATION

## Pittsburg Campus

- The structure of the College Complex and other changes in elevation influence pedestrian activity on campus and affects navigation

### LEGEND

- Bus Stop
- Pedestrian Route
- ➔ Drop-Off Route
- Parking Lot
- ADA Parking
- ADA Entrance





# VEHICULAR APPROACH

Pittsburg Campus

- The campus is approached exclusively via E. Leland Road at the north
- Workshop participants noted some pain points with traffic entering the campus from E. Leland Road and with entry signage

## LEGEND

-  Campus Gateway
-  Vehicular Approach








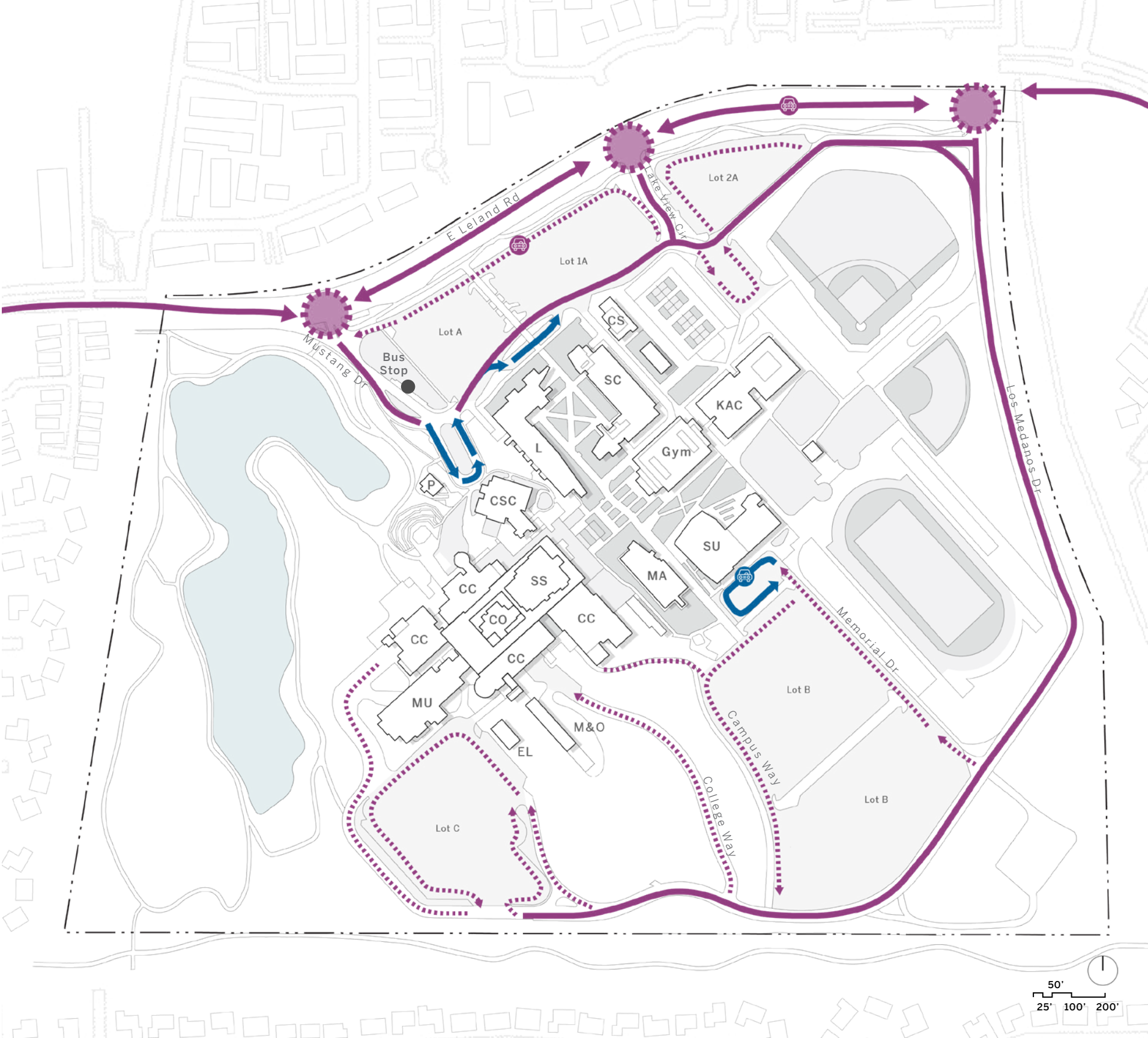
# VEHICULAR CIRCULATION

## Pittsburg Campus

- Most students and employees access the campus by automobile
- The completion of the Loop Road (Los Medanos Drive) is a major priority for the College
- There is desire for a second lane on the Loop Road for emergency purposes

### LEGEND

-  Campus Gateway
-  Primary Vehicular Route
-  Secondary Vehicular Route
-  Drop-Off Route
-  Parking Lot



# PARKING

Pittsburg Campus

	STUDENT HEADCOUNT	STUDENT TO PARK RATIO
2020	8,711	1:5

**TOTAL SPACES**      **1,671**

TOTAL ADA SPACES    45

## LEGEND

- Parking Lot
- ADA Parking Spaces



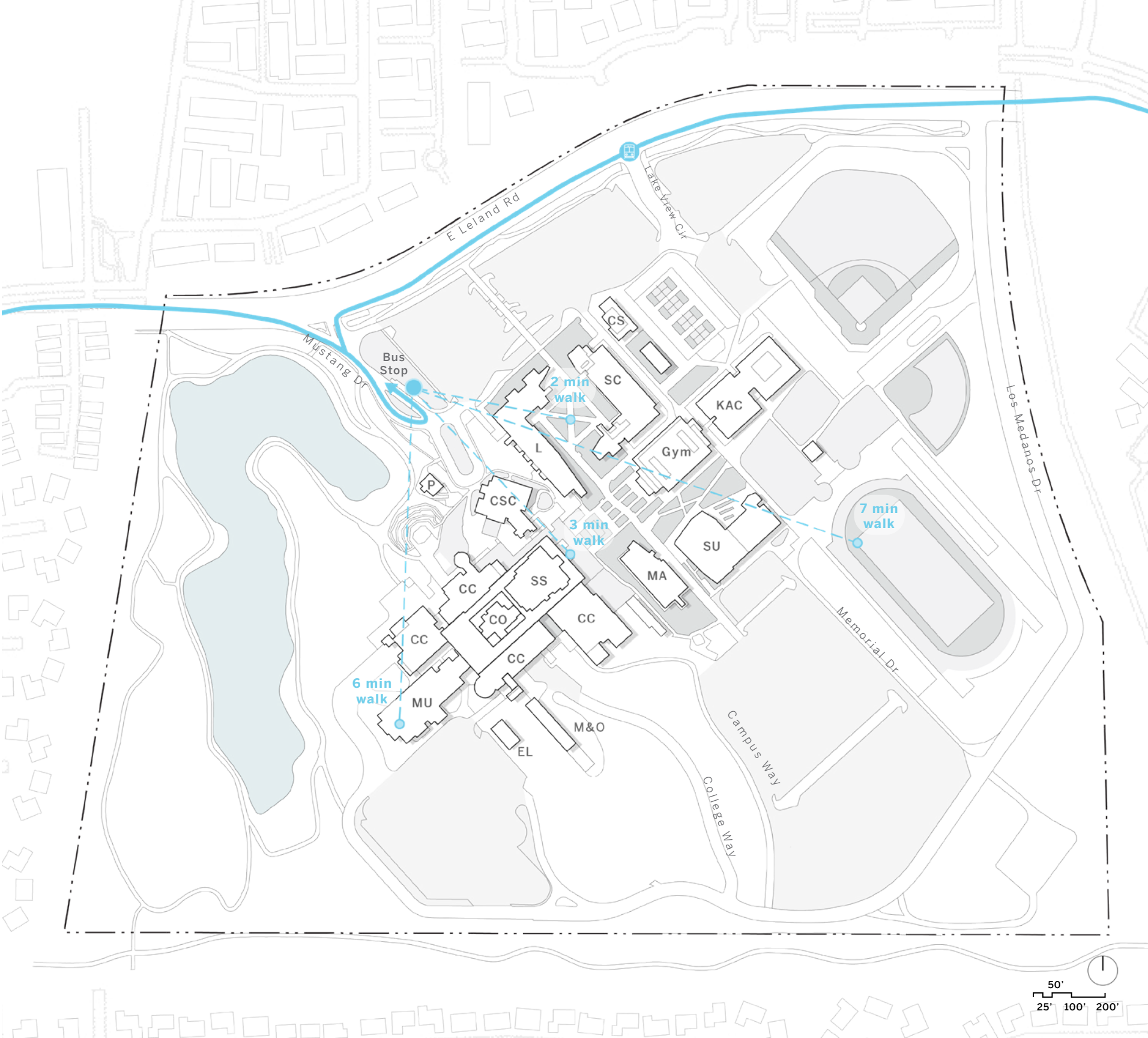
# TRANSIT CIRCULATION

## Pittsburg Campus

- The bus stop can be accessed in under 10 minutes throughout campus
- There is desire for a continuous shuttle to/from the nearby BART station
- *Note: This diagram is based on Google Maps reported walk times, which are based on 3 mi/hr walk speeds and are not reflective of all mobility levels*

### LEGEND

- Bus Stop
- ➔ Transit Route



Source: Google Maps





# CAMPUS AT A GLANCE

Brentwood Center

**54,973**  
Gross SF

**41,174**  
Assignable SF

**4**  
wings

**12**  
Acres

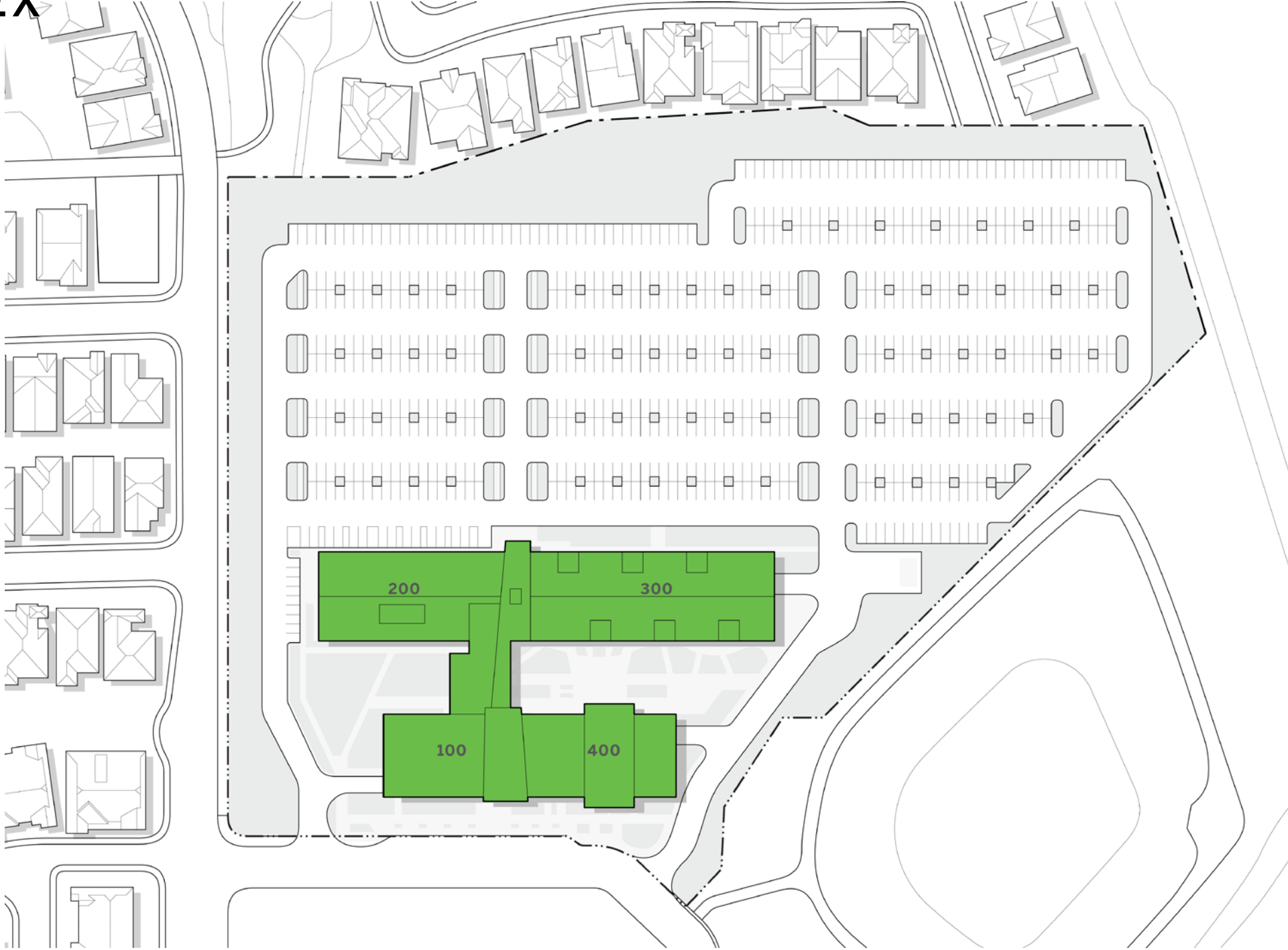


# FACILITIES CONDITION INDEX

Brentwood Center

## LEGEND

- Good (0-5%)
- Fair (5-10%)
- Poor (10-30%)
- Critical (>30%)



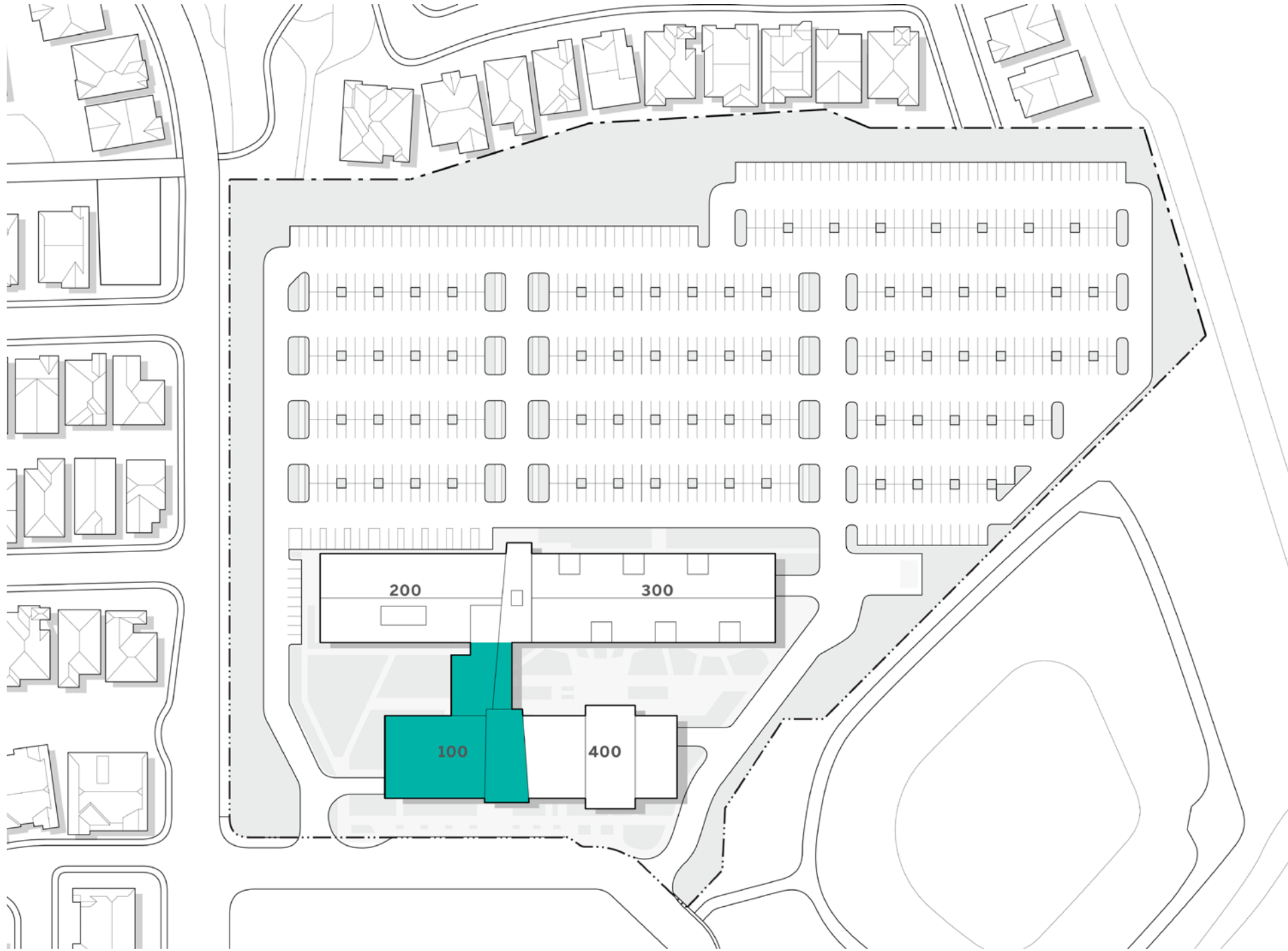
# STUDENT SERVICES

Brentwood Center

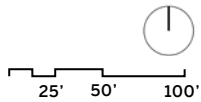
- Admissions & Records
- Assessment
- Bookstore
- Counseling
- Disabled Student Services
- Financial Aid
- Library Services
- Police Services
- Technical Support
- Transfer Services

## LEGEND

 Student Services



Source: LMC Campus Map



# SITE WALK

Brentwood Center



300 Building



Central Plaza



Outdoor Dining/Gathering



Library



Student Services



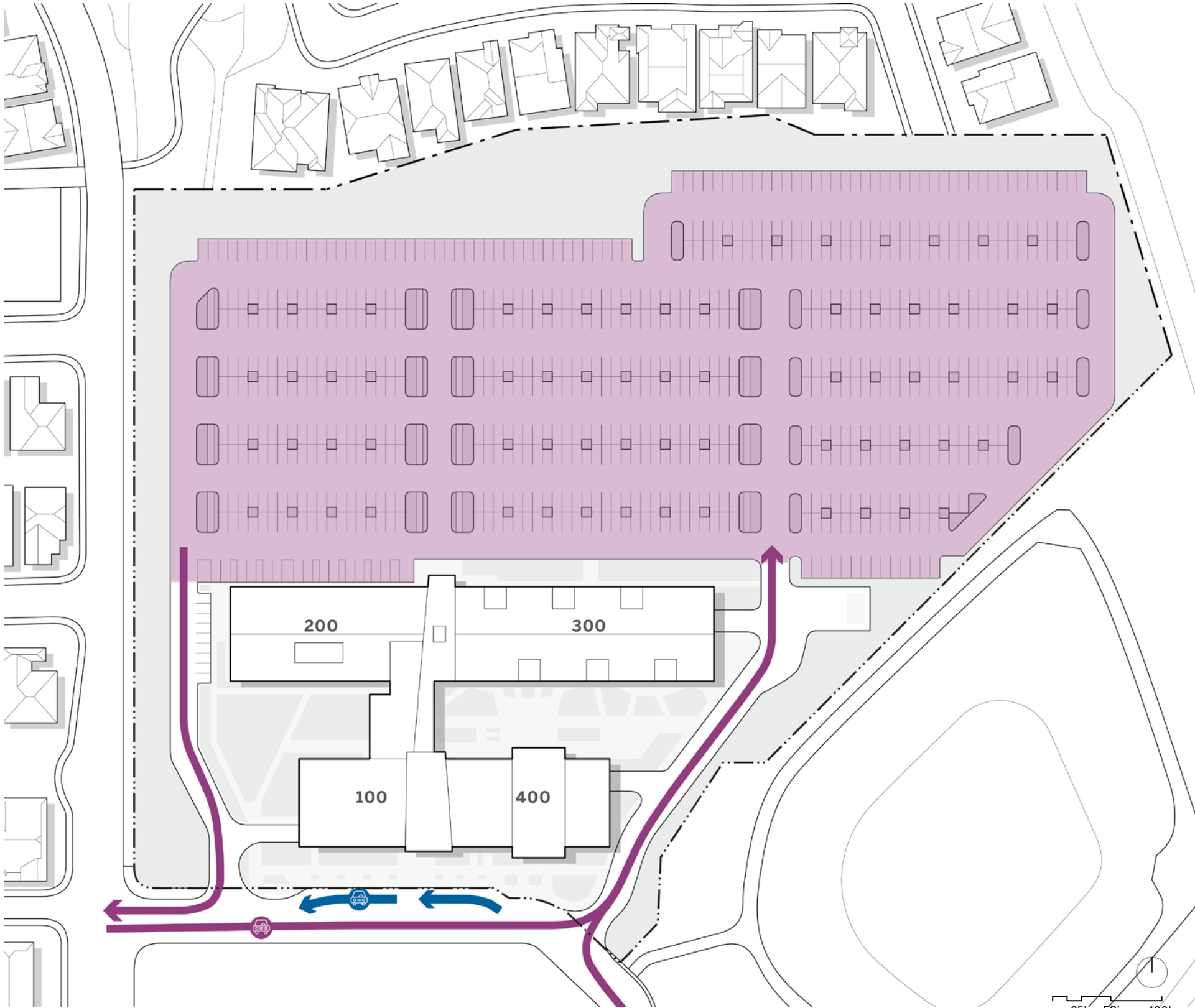
Science Lab

# VEHICULAR CIRCULATION

Brentwood Center

## LEGEND

- Primary Vehicular Route
- Secondary Vehicular Route
- Drop-Off Route
- Parking Lot



# PARKING

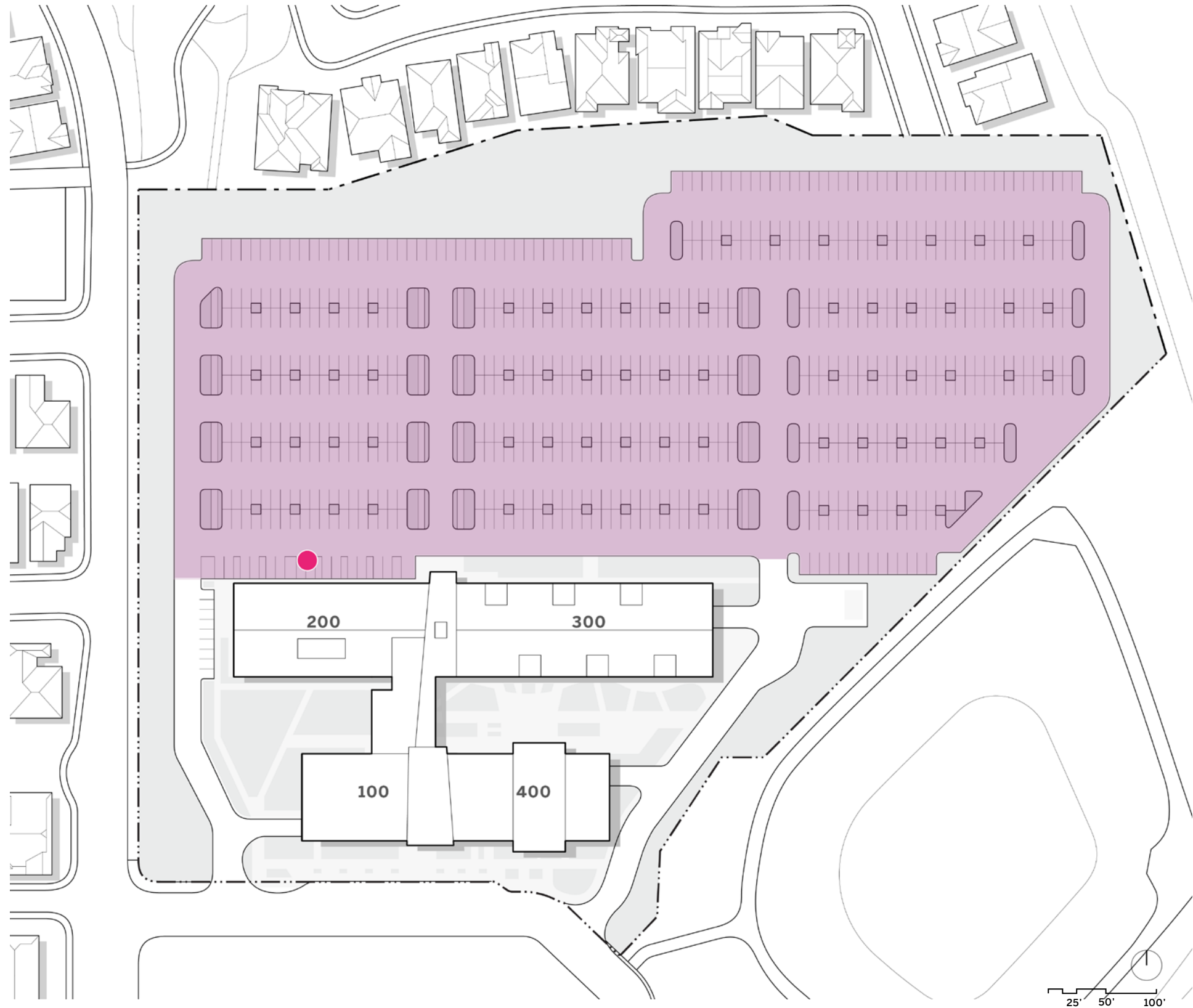
Brentwood Center

**TOTAL SPACES**  
ADA SPACES

**734**  
15

## LEGEND

 Parking Lot

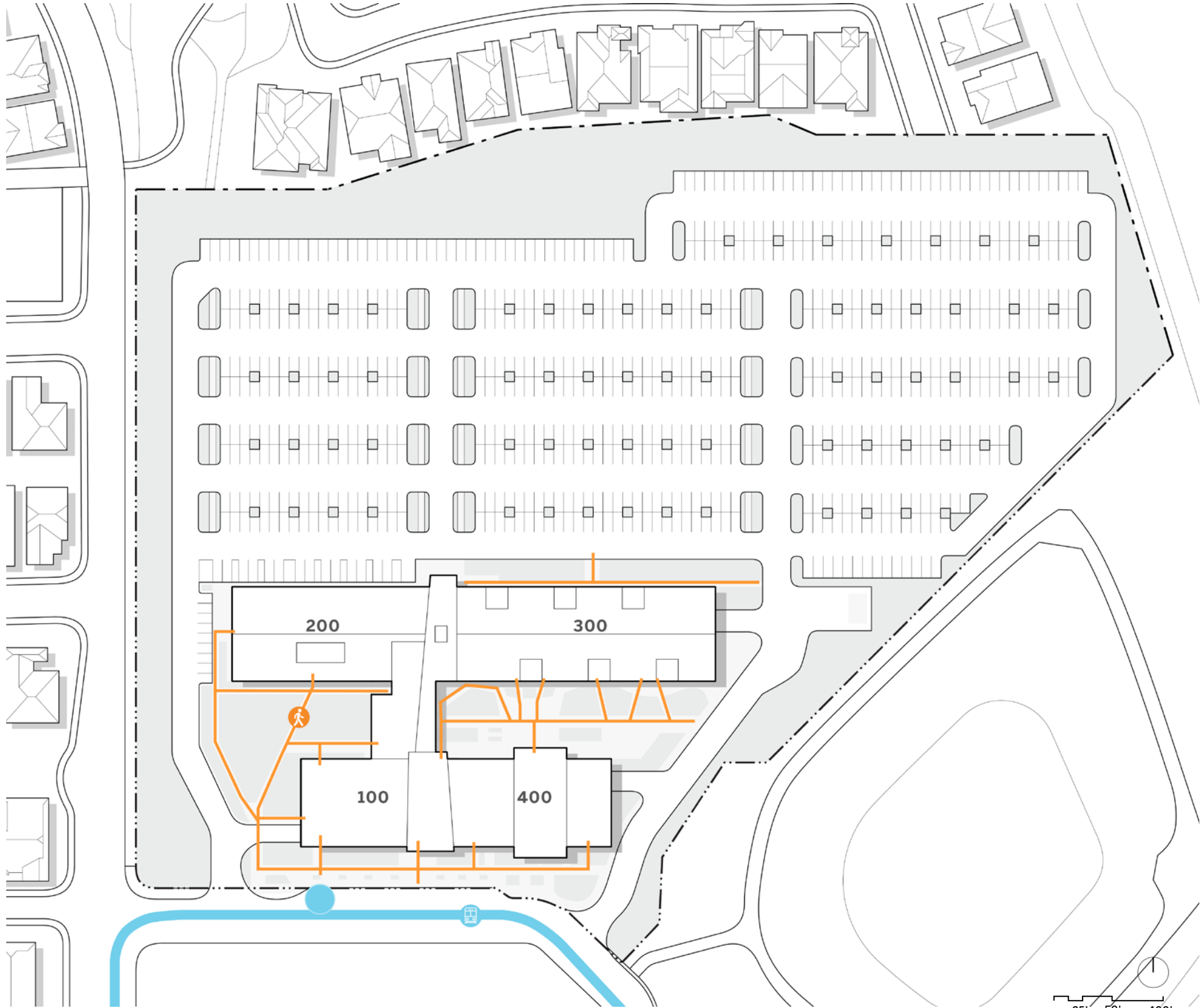


# PEDESTRIAN + TRANSIT

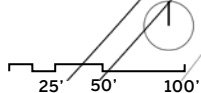
Brentwood Center

## LEGEND

- Bus Stop
- Pedestrian Route
- ➔ Transit Route



Source: Google Maps





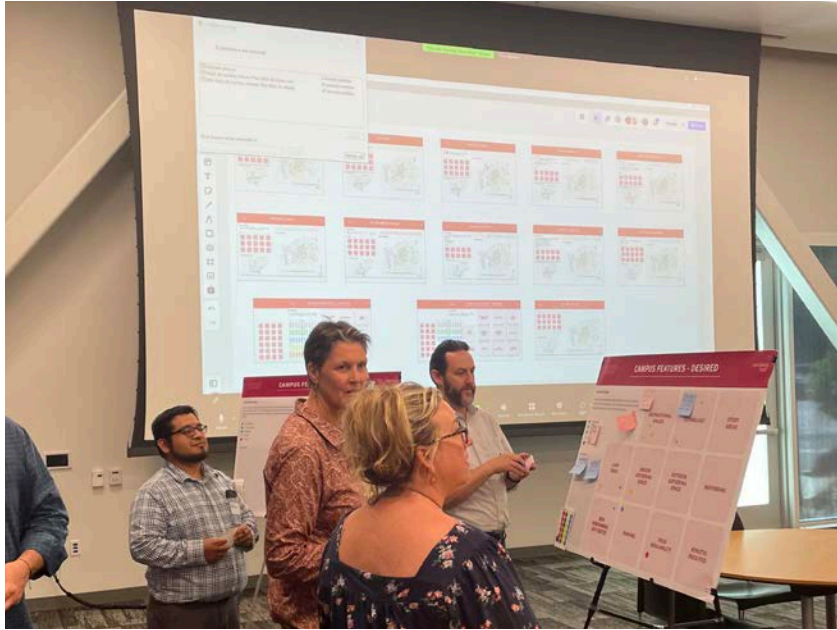


# ENGAGEMENT

---

04

# ENGAGEMENT

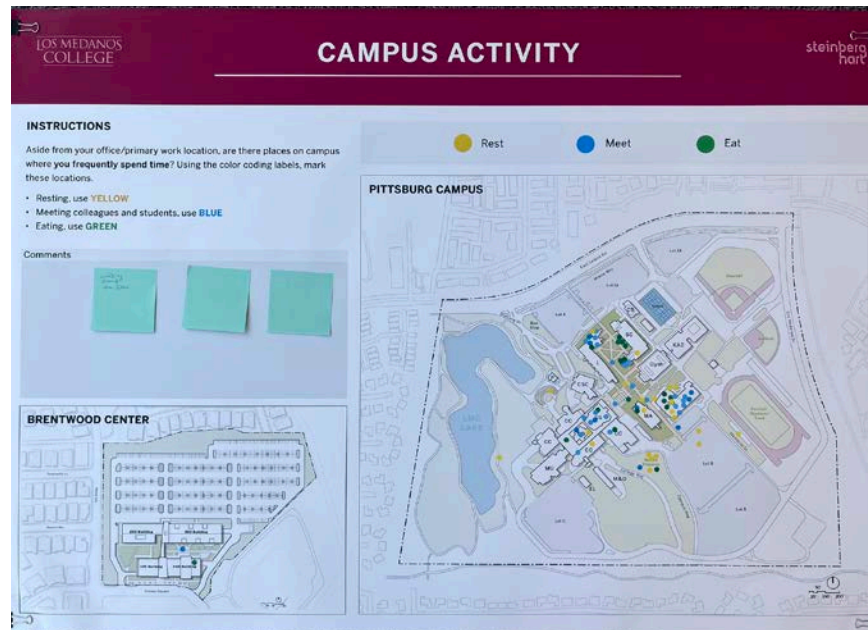
## Flex Week Workshop



# ENGAGEMENT

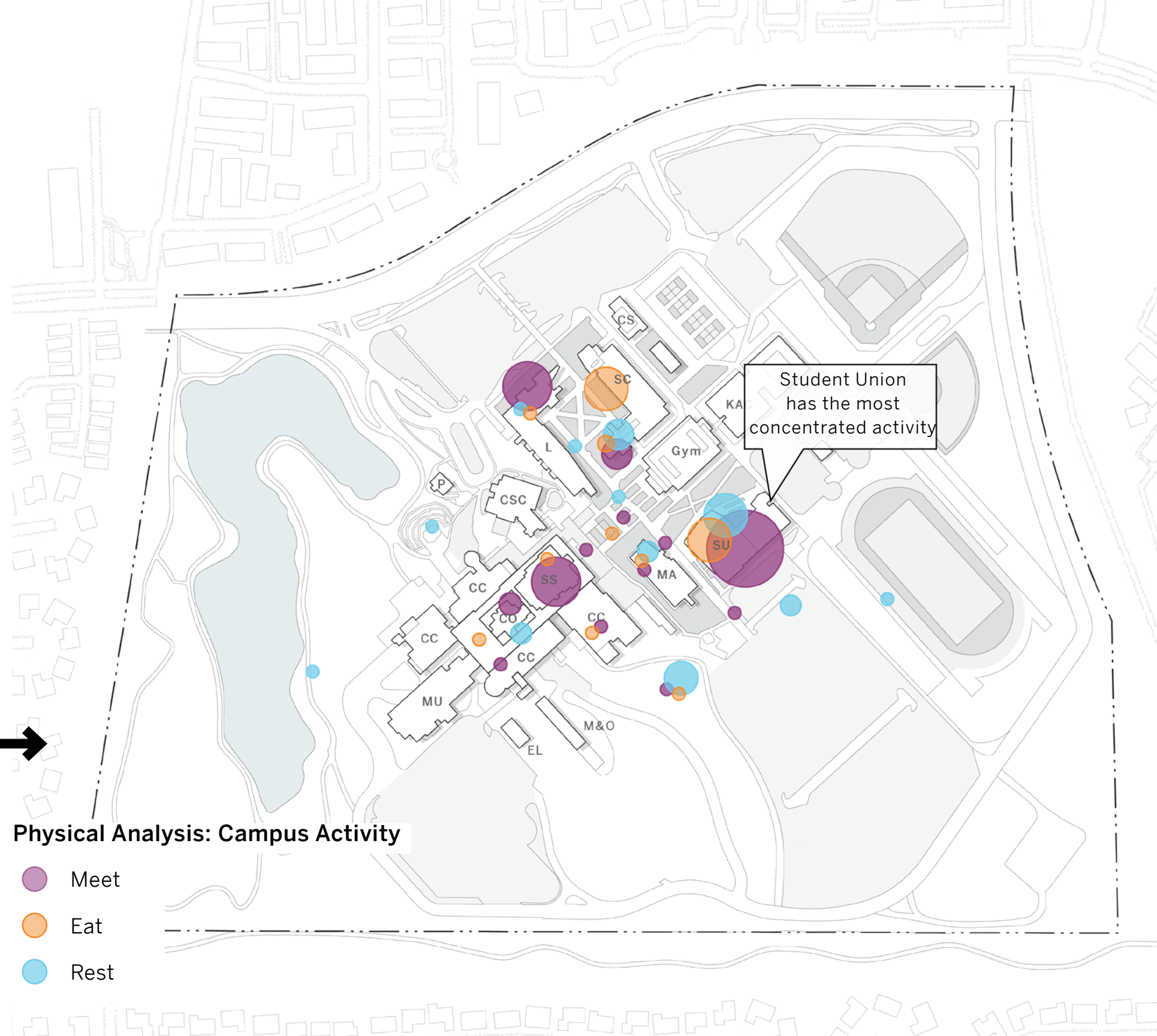
## Flex Week Workshop - What We Heard From You

- We have integrated the qualitative feedback from the Flex Week Workshop with additional building & site data to produce a holistic campus analysis



### Physical Analysis: Campus Activity

- Meet
- Eat
- Rest



# CAMPUS ACTIVITY

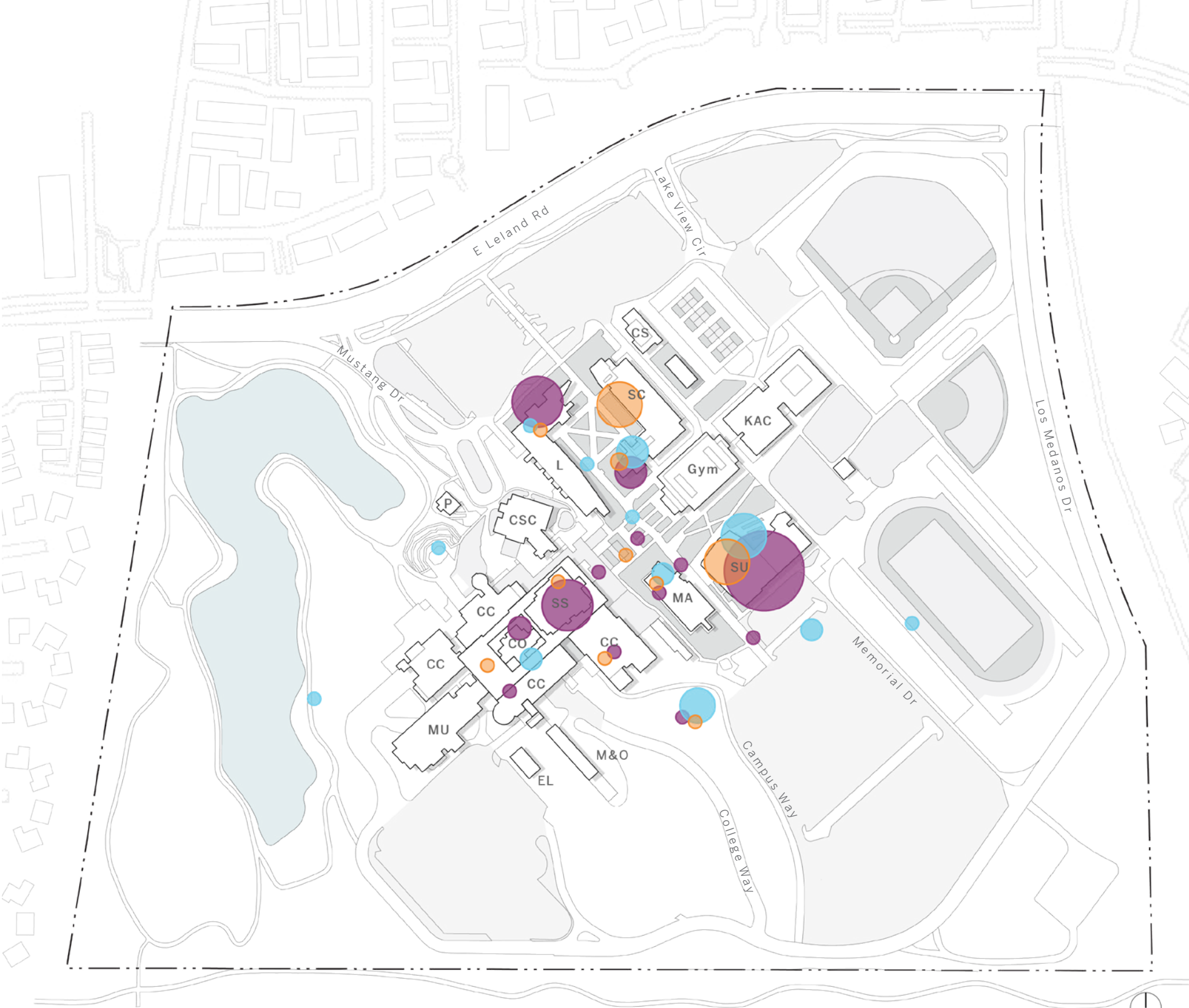
Pittsburg Campus

Findings from Flex Week Workshop

- Student Union, Library/Sciences Quad, and Student Services are hubs of activity
- Diagram reflects faculty/staff feedback; the same exercise will be conducted with students

## LEGEND

- Meet
- Eat
- Rest



Source: Flex Week Workshop Feedback, August 16

# SENSE OF WELCOMING

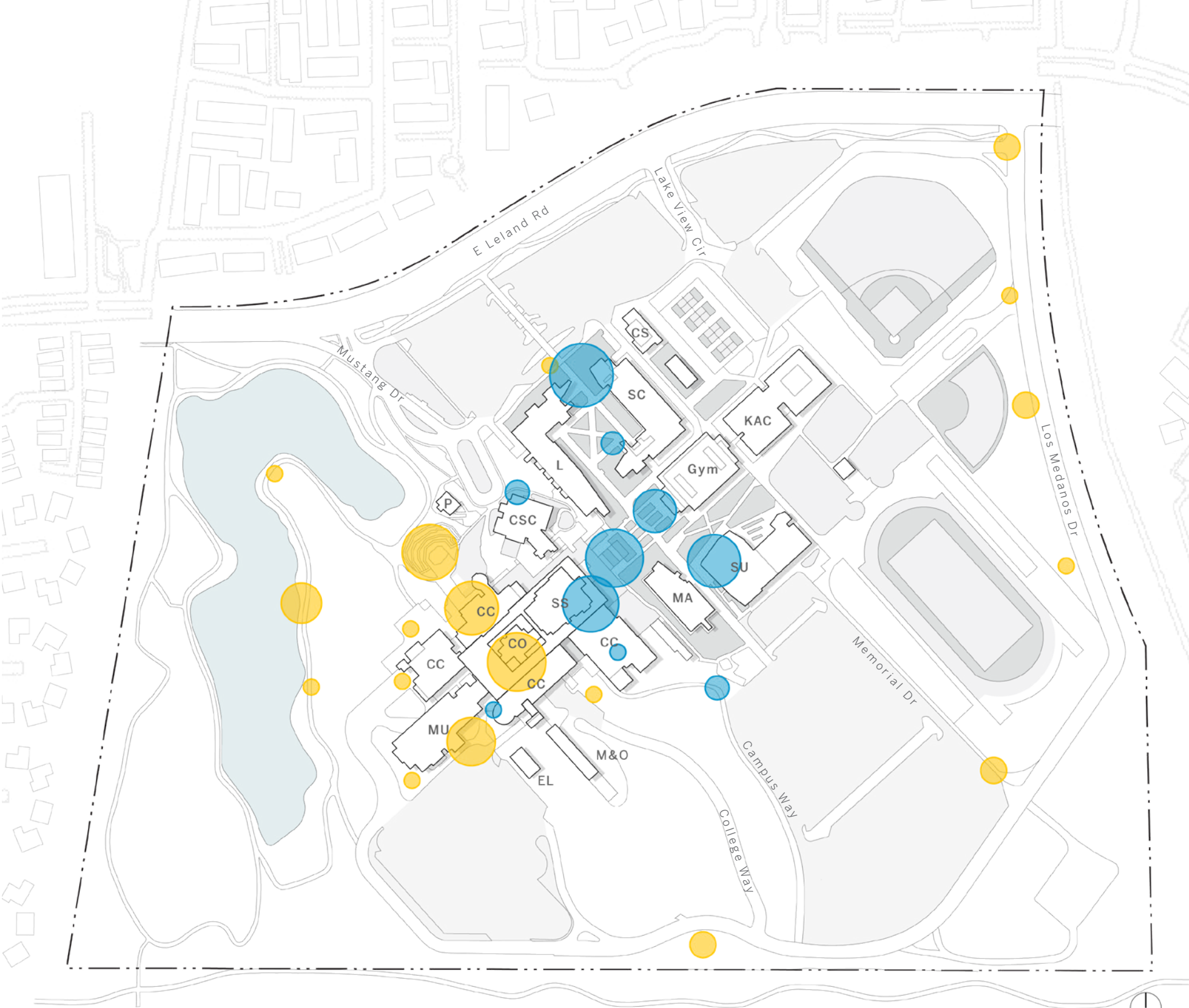
Pittsburg Campus

## Findings from Flex Week Workshop

- Flex Week Workshop participants reported a high sense of welcoming in the interior of campus, in the outdoor quads, and in buildings with concentrations of student services
- Unwelcoming areas were found in the College Complex and on the campus periphery, including the Loop Road and the LMC Lake Trail

## LEGEND

- Welcoming
- Unwelcoming



Source: Flex Week Workshop Feedback, August 16

# CAMPUS SAFETY

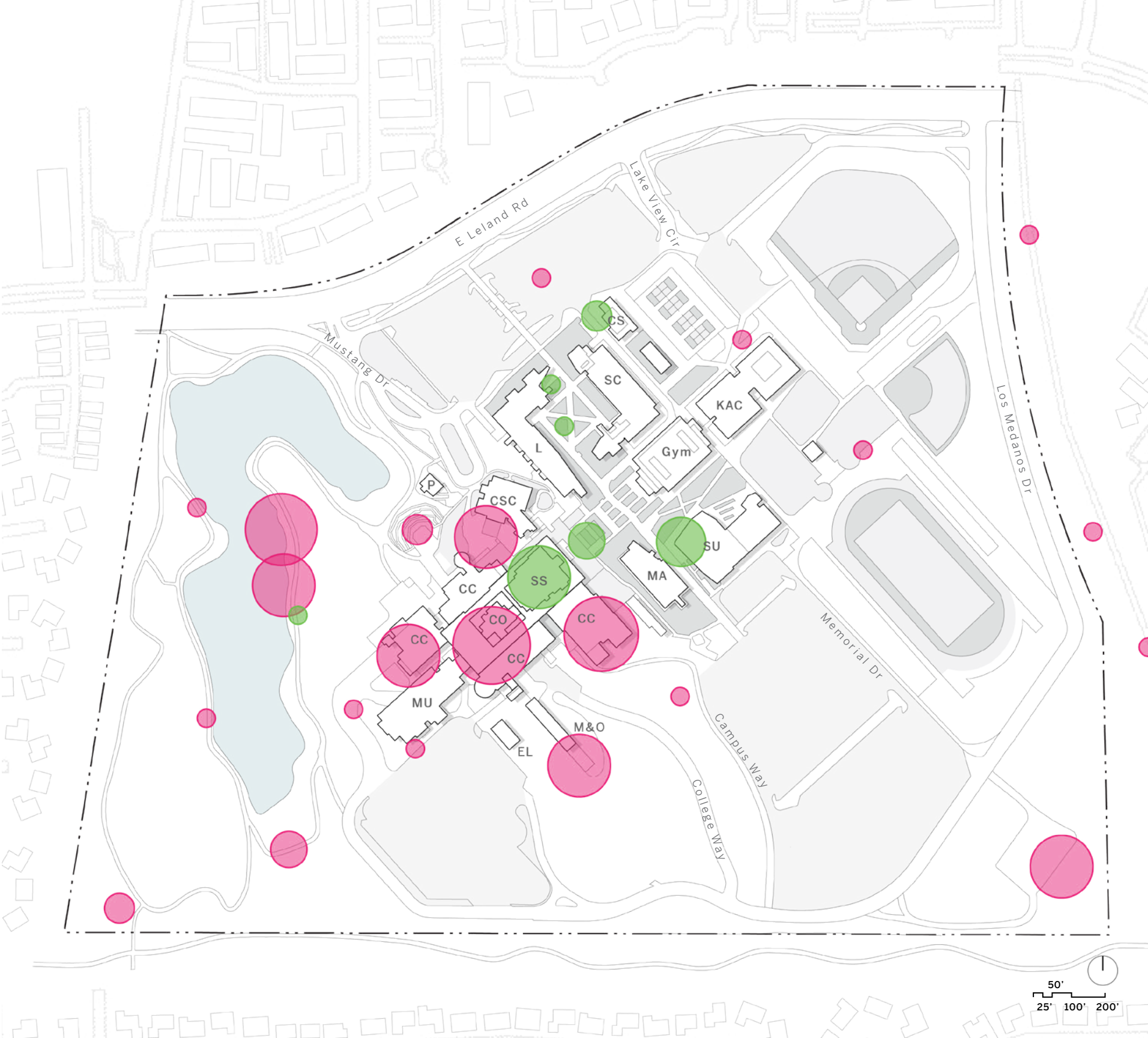
Pittsburg Campus

## Findings from Flex Week Workshop

- Areas reported to feel safe/unsafe largely correlate with welcoming/unwelcoming areas
- Safety concerns include desire for better lighting throughout campus, added security cameras, and safer pedestrian/vehicular routes

### LEGEND

- Safe
- Unsafe



Source: Flex Week Workshop Feedback, August 16

# PROCESS & ENGAGEMENT

Existing Campus Features - Flex Week Workshop Findings

Technology

**1.89**



Instruction Space

**2.25**



Outdoor Spaces

**1.50**



Study Areas

**1.57**



Wayfinding

**1.00**



Athletics

**3.00**



Parking

**3.30**



Indoor Spaces

**3.40**



Food Availability

**1.00**



# PROCESS & ENGAGEMENT

Desired Campus Features- Flex Week Workshop Findings

Technology

4.80



Instruction Space

4.0



Outdoor Spaces

2.67



Study Areas

4.20



Wayfinding

4.50



Loop Road

3.20



Athletics

1.75



Parking

1.67



Indoor Spaces

4.00



Food Availability

4.00



New PAC

4.13





# ENGAGEMENT

## Implications for Facilities



Calibrate facility to enrollment projections



Alternative approaches to the use of space



Enhancements to childcare facilities



Office space for adjunct faculty



Low-cost student housing.



Student gathering spaces



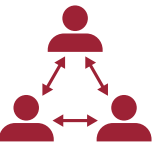
Co-locate services for students



More meeting, tutoring and quiet zones



Use universal design principles



Consider collaborative approach

*\*Source: LMC Educational Master Plan | 2020-2025*

# NEXT STEPS

---

05

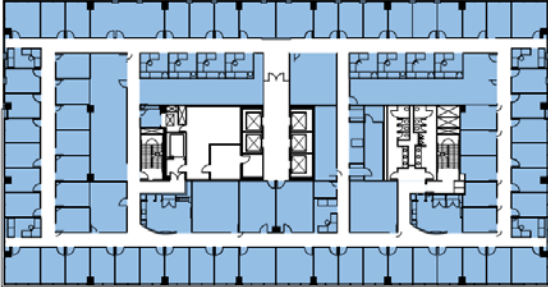
## NEXT STEPS

- Next Steering Committee Meeting - Oct 13
- Utilization and WSCH Analysis
- Wayfindings Analysis
- Facilities Condition Assessment
- Opportunities

# MEASURING SPACE

ASF, GSF, and Non-Assignable

## ASSIGNABLE SQUARE FOOTAGE (ASF)

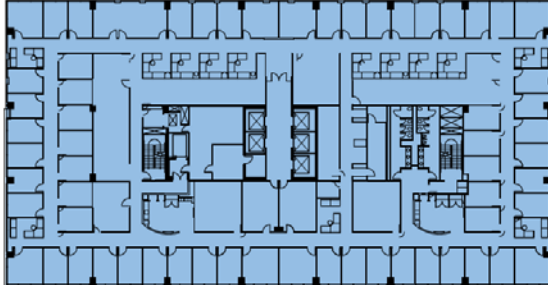


The area of each identified program space. For example, the Net Area of an 8' x 8' workstation is 64 ASF.

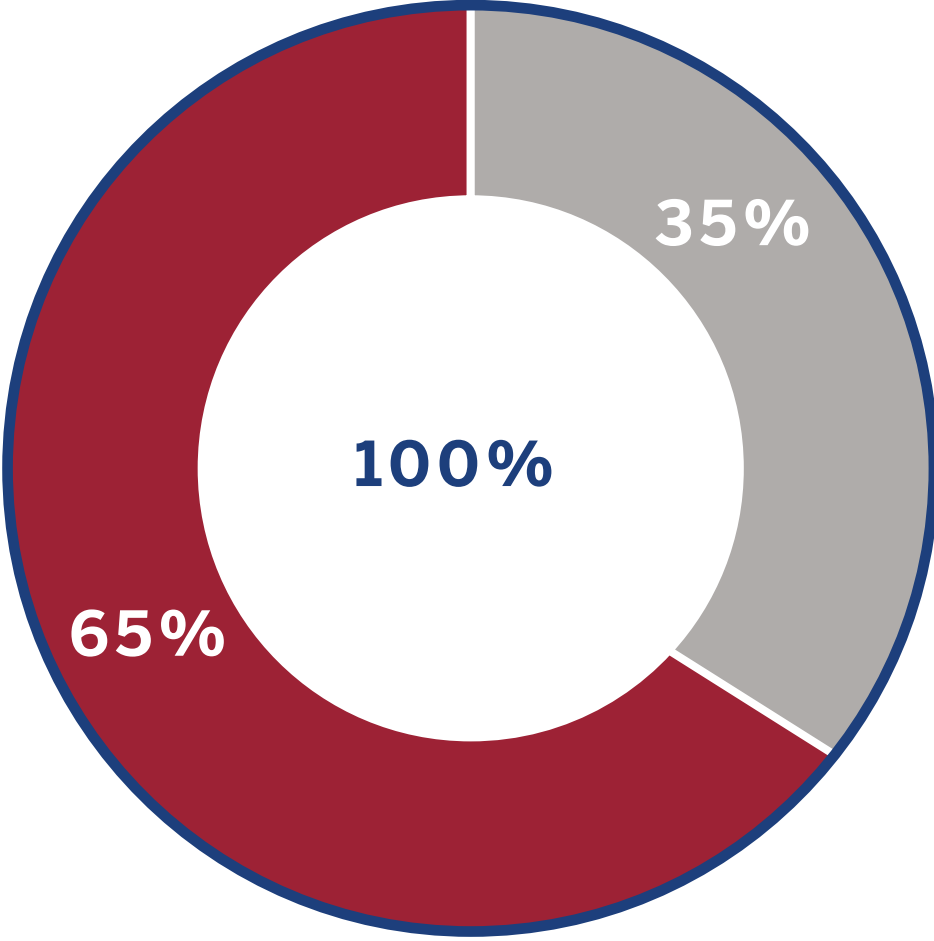
## NON-ASSIGNABLE (Building Efficiency)

Includes circulation, restrooms, mechanical shaft, electrical rooms, etc. (A percentage of the assignable square footage)

## GROSS SQUARE FOOTAGE (GSF)



Total area of a building enclosed by the exterior face of the perimeter walls, calculated on a floor-by-floor basis (Includes exterior wall thickness, and all vertical penetrations).



# CODING SPACE

Room Use Category



## **LECTURE**

*Classrooms  
Support Spaces*



## **LAB**

*Labs  
Support Spaces*



## **OFFICE**

*Offices  
Support Spaces*



## **LIBRARY**

*Library  
Study  
Tutorial*



## **INSTRUCTIONAL MEDIA**

*AV/IT  
Technology*




## **OTHER**

*PE  
Assembly  
Food Service  
Lounge  
Bookstore  
Meeting Rooms  
Data Processing  
Health Service*


Capacity/Loads Categories

# CAPACITY LOADS


Measure of the Space Utilization



**LOW USE**  
Over 100%  
cap/load  
**overbuilt**



**RIGHT USE**  
At 100%  
cap/load

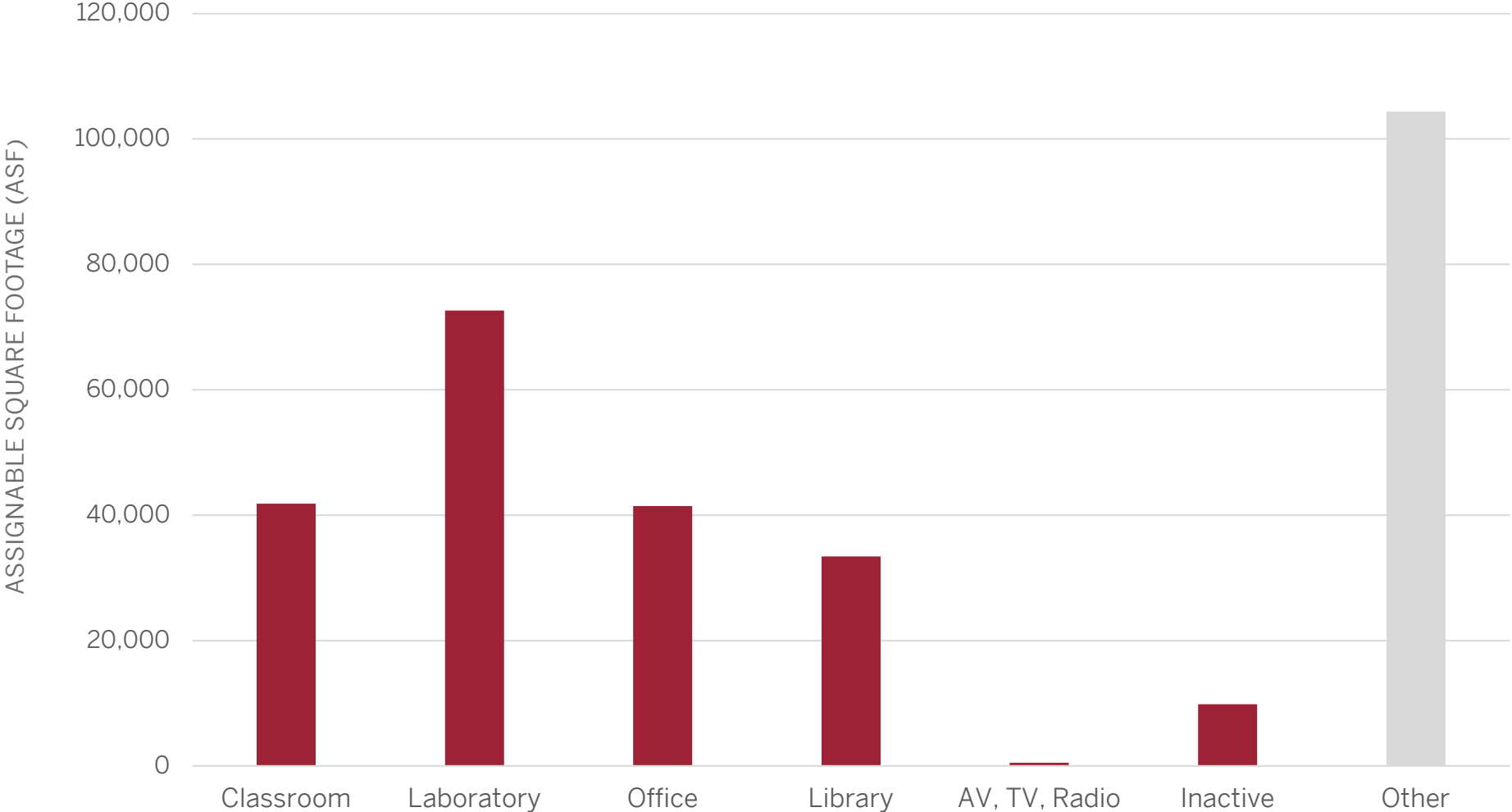


**HIGH USE**  
Under 100%  
cap/load  
**under-built**

*Eligible for  
State Funding*

# SPACE ANALYSIS

Los Medanos College - 2023 Space Inventory

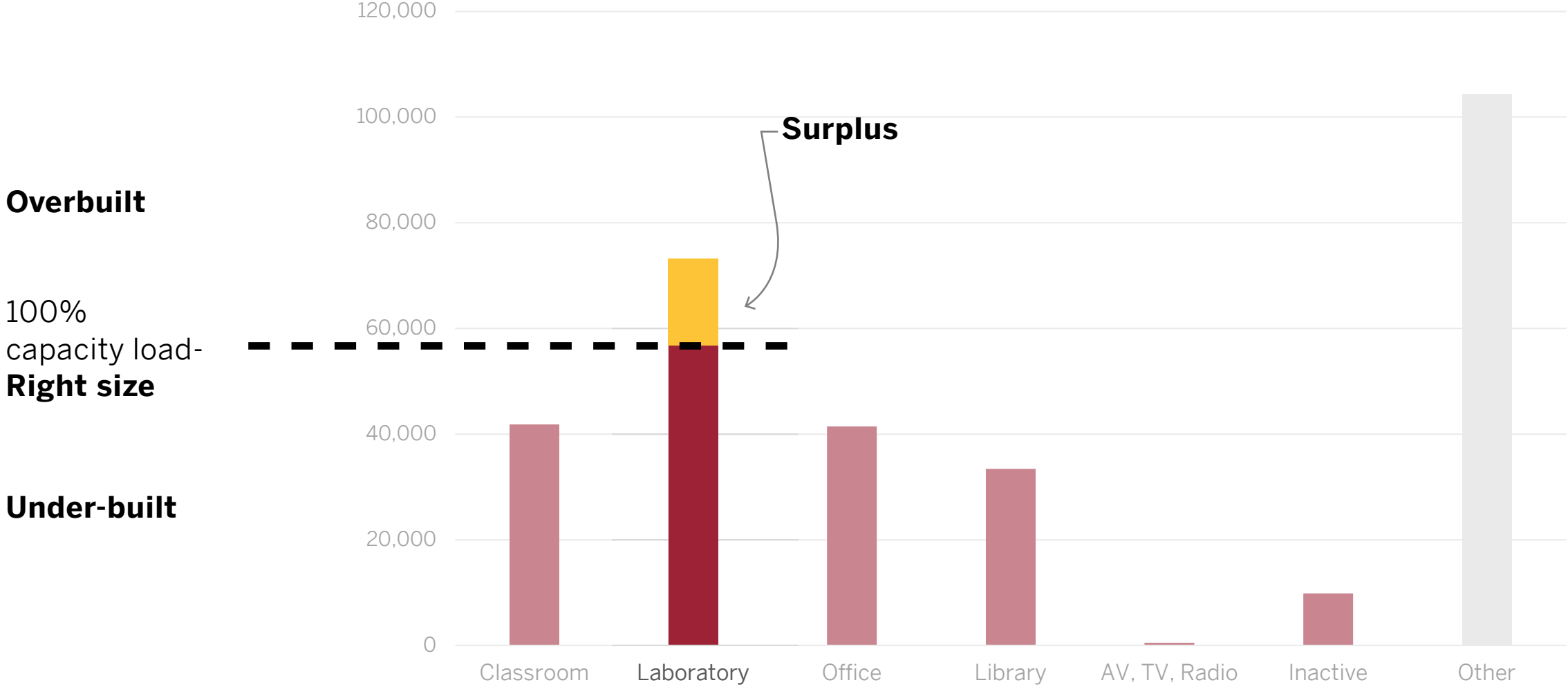


Source: FUSION (Facilities Utilization, Space Inventory Options Net)

# SPACE ANALYSIS

Capacity/Load - 2030 Forecast **Example**

## EXAMPLE

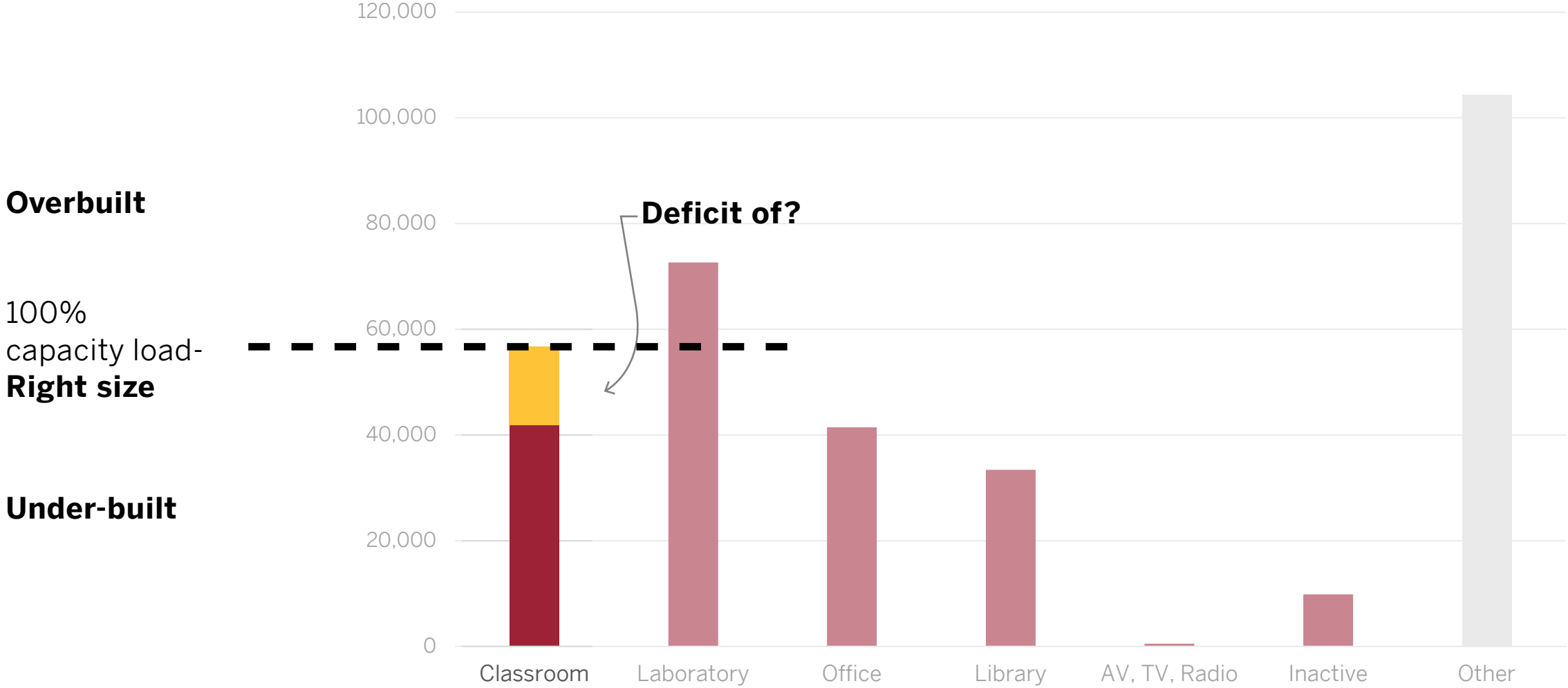




# SPACE ANALYSIS

Capacity/Load - 2030 Forecast **Example**

## EXAMPLE



**THANK YOU!**

---